

0 660 1,320 2,640 3,960 5,280 Feet

1" = 1320'

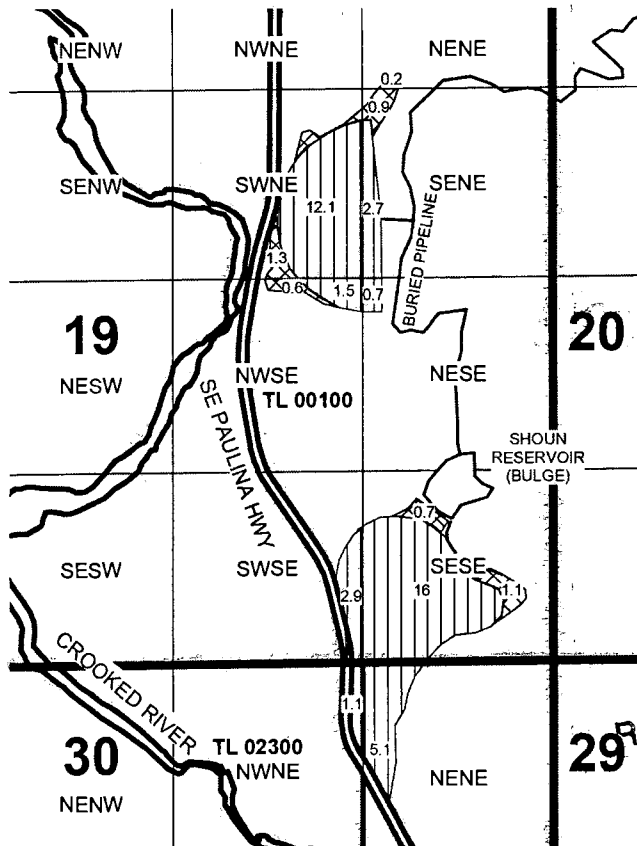
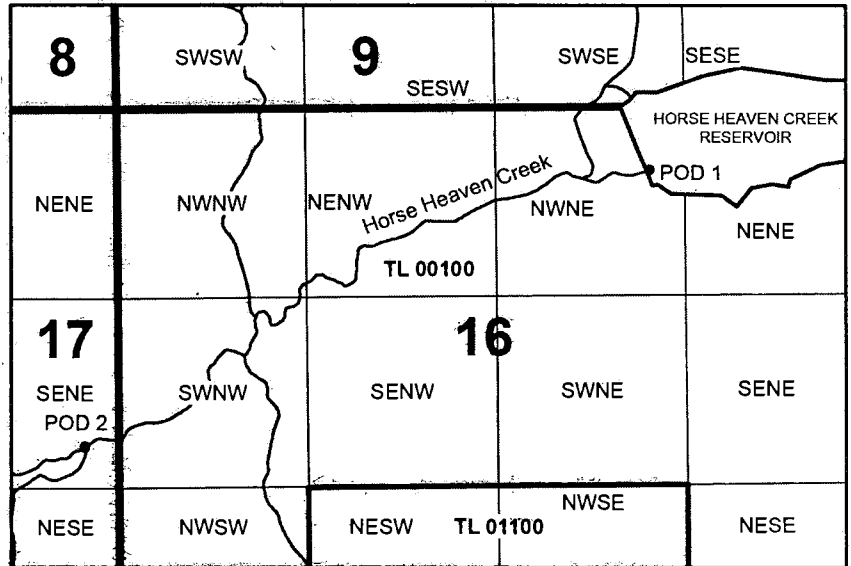
CROOK COUNTY, OREGON



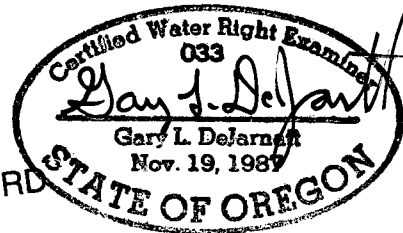
T 16 S, R 19 E, WM SECTIONS 19 & 30

POD 1 (RESERVOIR DAM) - 450' S, 3660' E
OF NW CORNER, SECTION 16

POD 2 - 2340' S, 230' W
OF NE CORNER, SECTION 17



- SUPERCEDES CERT 86201 PRIMARY
- SUPERCEDES CERT 86199 SUPPLEMENTAL
- SUPERCEDES CERT 86198 PRIMARY
- TAX LOTS
- SECTION LINES



RECEIVED BY OWRD

SEP 30 2013

SALEM, OR

RENEWAL DATE: 12-31-2013

CLAIM of BENEFICIAL USE MAP for BONNIEVIEW RANCH

JOB # 13077 TRANSFER T-11123

This map is not intended
to provide legal dimensions
or locations of property
ownership lines.

SEPT 20, 2013

WATER RIGHT SERVICES, LLC

PO BOX 1830, BEND, OR 97709

WWW.OREGONWATER.US 541-389-2837

johnshort@usa.com CCB # 197221