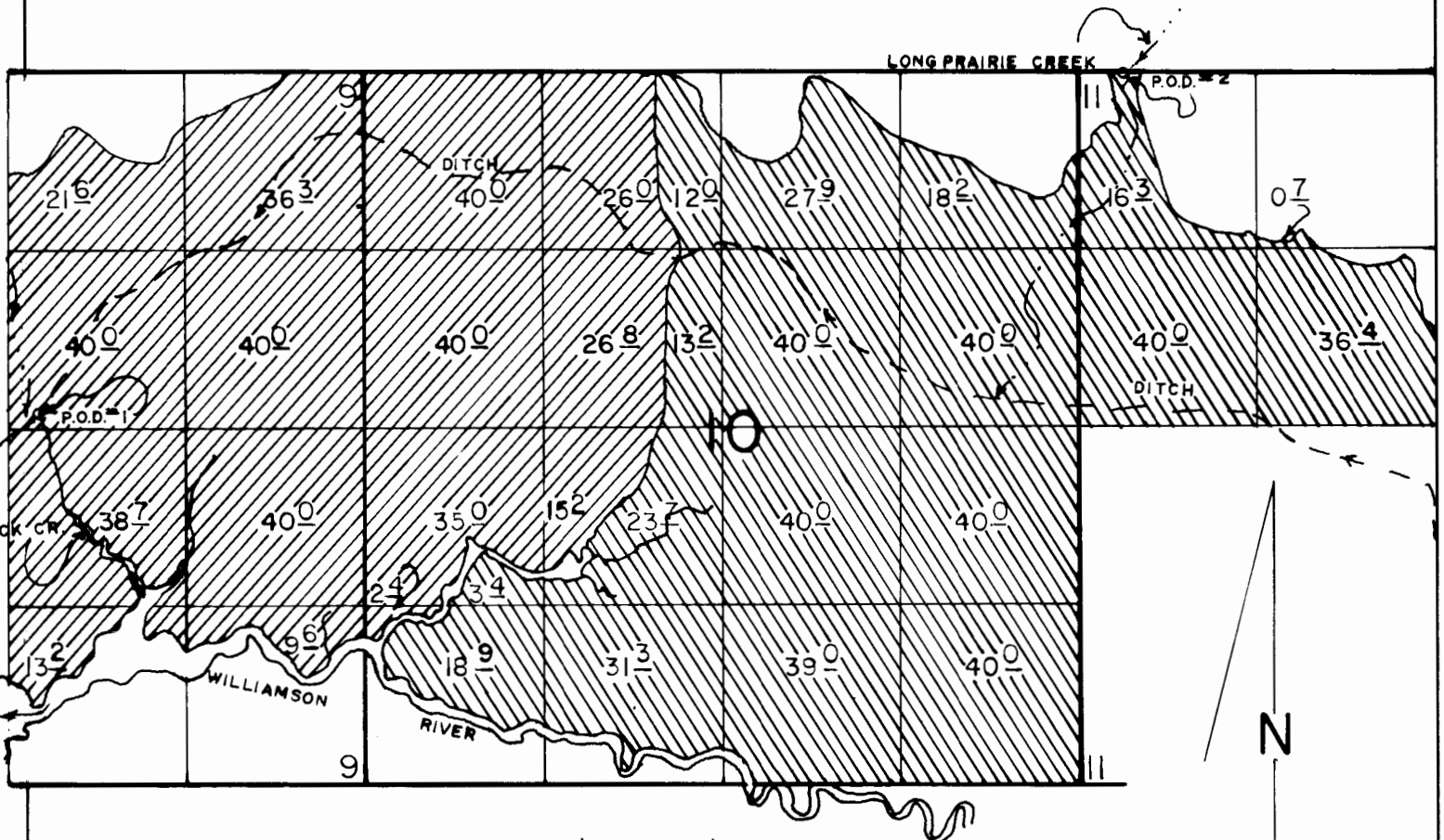




T. 30S., R. 10E., W.M.



P.O.D. 1, LOC: 2550' S & 2400' W FROM NE COR. OF SEC 9.
 P.O.D. 2, LOC: 330' E FROM NW COR. OF SEC 11.

	IRRIGATION FROM JACK CREEK	424.9
	IRRIGATION FROM LONG PRAIRIE CREEK	481.0
		905.9

SCALE: 1" = 1320'

FINAL PROOF SURVEY

UNDER

Application No. 55558 Permit No. 42725
 IN NAME OF

VIOLA M. GOULDIN, & VIOLA GOULDIN & RAY J. MICHELS TRUSTEES. UNDER THE ESTATE OF WILLIAM GOULDIN.

Surveyed APRIL 26, 1994, by R.M. SUTTERFIELD