



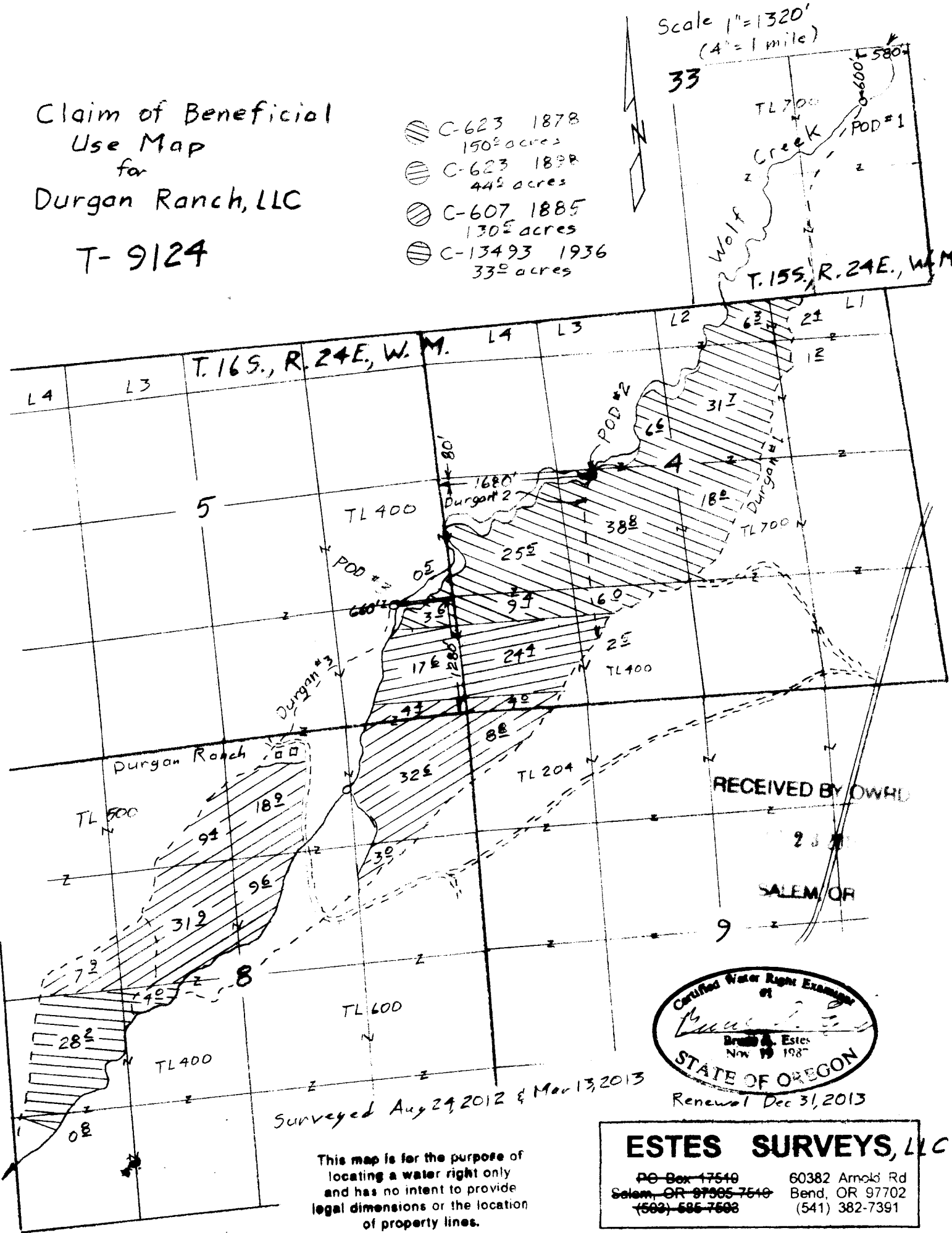


Claim of Beneficial
Use Map
for
Durgan Ranch, LLC
T- 9124


-  C-623 1878
150[±] acres
-  C-623 1898
442 acres
-  C-607 1885
130[±] acres
-  C-13493 1936
33[±] acres

Scale 1"=1320'
(4"=1 mile)



RECEIVED BY OWRD

SALEM, OR



Surveyed Aug 24, 2012 & Mar 13, 2013

Renewal Dec 31, 2013

This map is for the purpose of locating a water right only and has no intent to provide legal dimensions or the location of property lines.

ESTES SURVEYS, LLC
 PO Box 17510 60382 Arnold Rd
 Salem, OR 97305-7510 Bend, OR 97702
 (503) 685-7608 (541) 382-7391