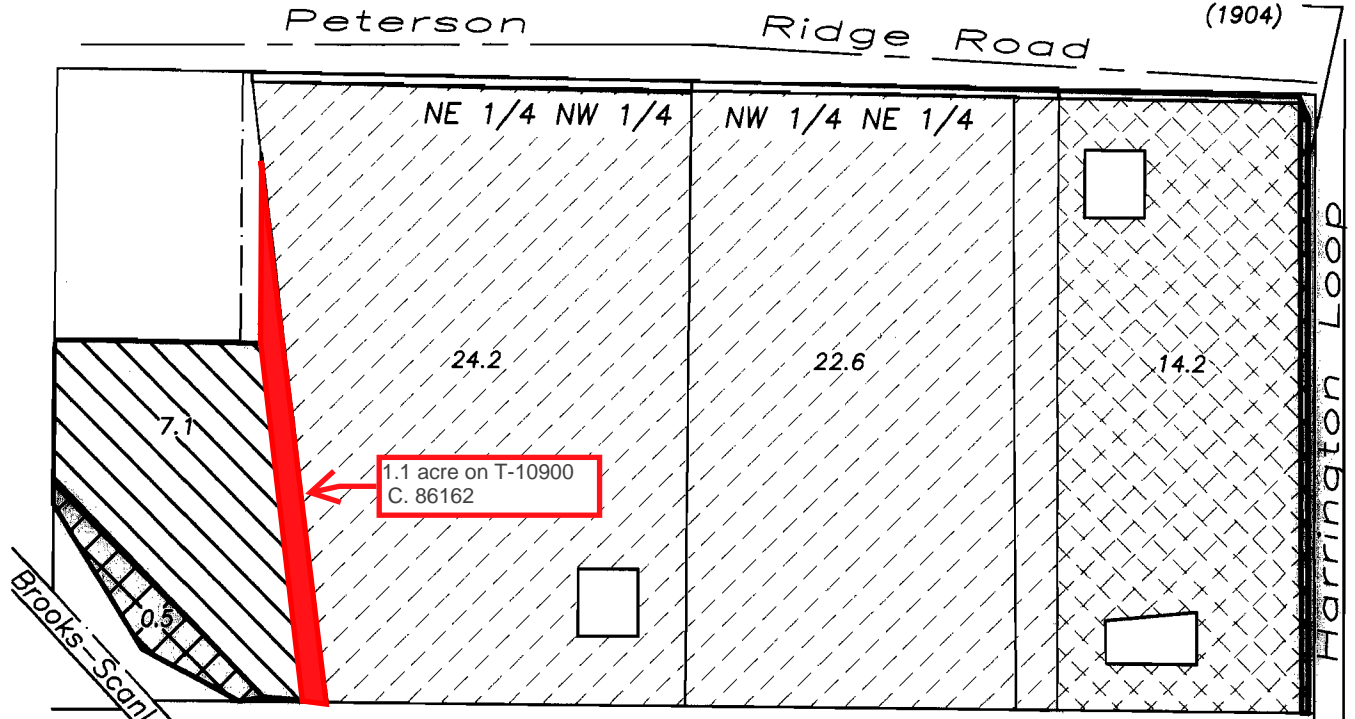


# Water Rights Transfer

Confirming T-10900 on Certificate 89194

0.4 ON  
(1904)



Section 26  
T15S, R10E, W.M.  
Deschutes Co., OR


Tax Lot 602, Map 15-10-26

**RECEIVED**


JUN 10 2009

WATER RESOURCES DEPT  
SALEM, OREGON

3/31/2009



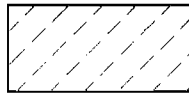
Renewal date: 6/30/2010



WATER TO TRANSFER ON  
(CERTIFICATE 74135,  
PRIORITY DATE 1895)



WATER TO TRANSFER ON  
(CERTIFICATE 74135, PRIORITY  
DATE 1904)



WATER RIGHTS OF RECORD  
(CERTIFICATE 74135, PRIORITY  
DATE 1895)



WATER RIGHTS OF RECORD  
(CERTIFICATE 74135, PRIORITY  
DATE 1904)

400 0 400 800 1200



GRAPHIC SCALE - FEET

T 10900

THIS MAP IS FOR THE PURPOSE OF IDENTIFYING THE LOCATION OF THE WATER RIGHT. IT IS NOT INTENDED TO PROVIDE LEGAL DIMENSIONS OR LOCATIONS OF PROPERTY OWNERSHIP LINES.

Fred A. Ast Jr., & Assoc. P.O. Box 751 Sisters, OR 97759 541-549-7851