


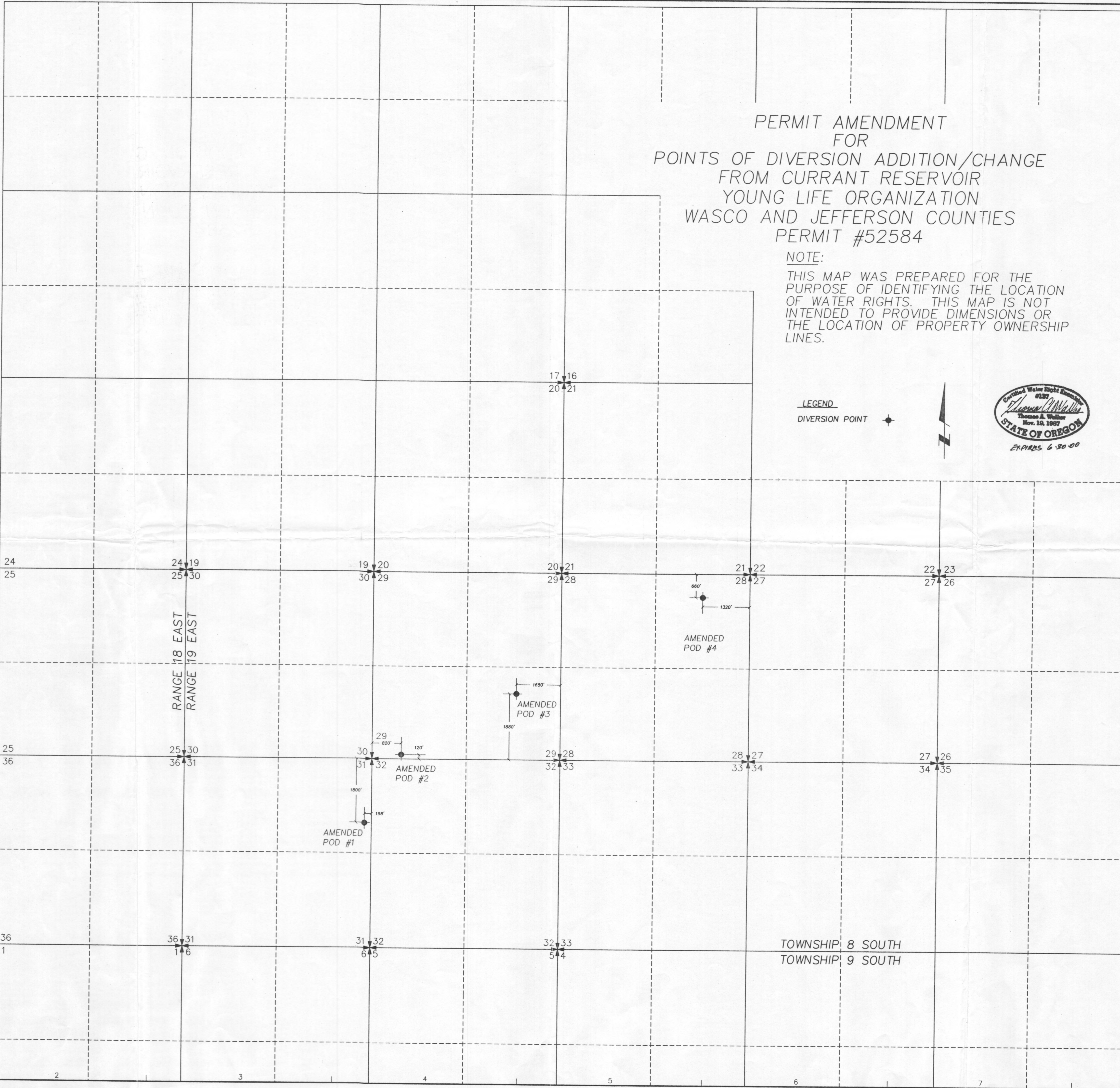

PERMIT AMENDMENT
 FOR
 POINTS OF DIVERSION ADDITION/CHANGE
 FROM CURRANT RESERVOIR
 YOUNG LIFE ORGANIZATION
 WASCO AND JEFFERSON COUNTIES
 PERMIT #52584

NOTE:

THIS MAP WAS PREPARED FOR THE
 PURPOSE OF IDENTIFYING THE LOCATION
 OF WATER RIGHTS. THIS MAP IS NOT
 INTENDED TO PROVIDE DIMENSIONS OR
 THE LOCATION OF PROPERTY OWNERSHIP
 LINES.

LEGEND

DIVERSION POINT 



T-8558

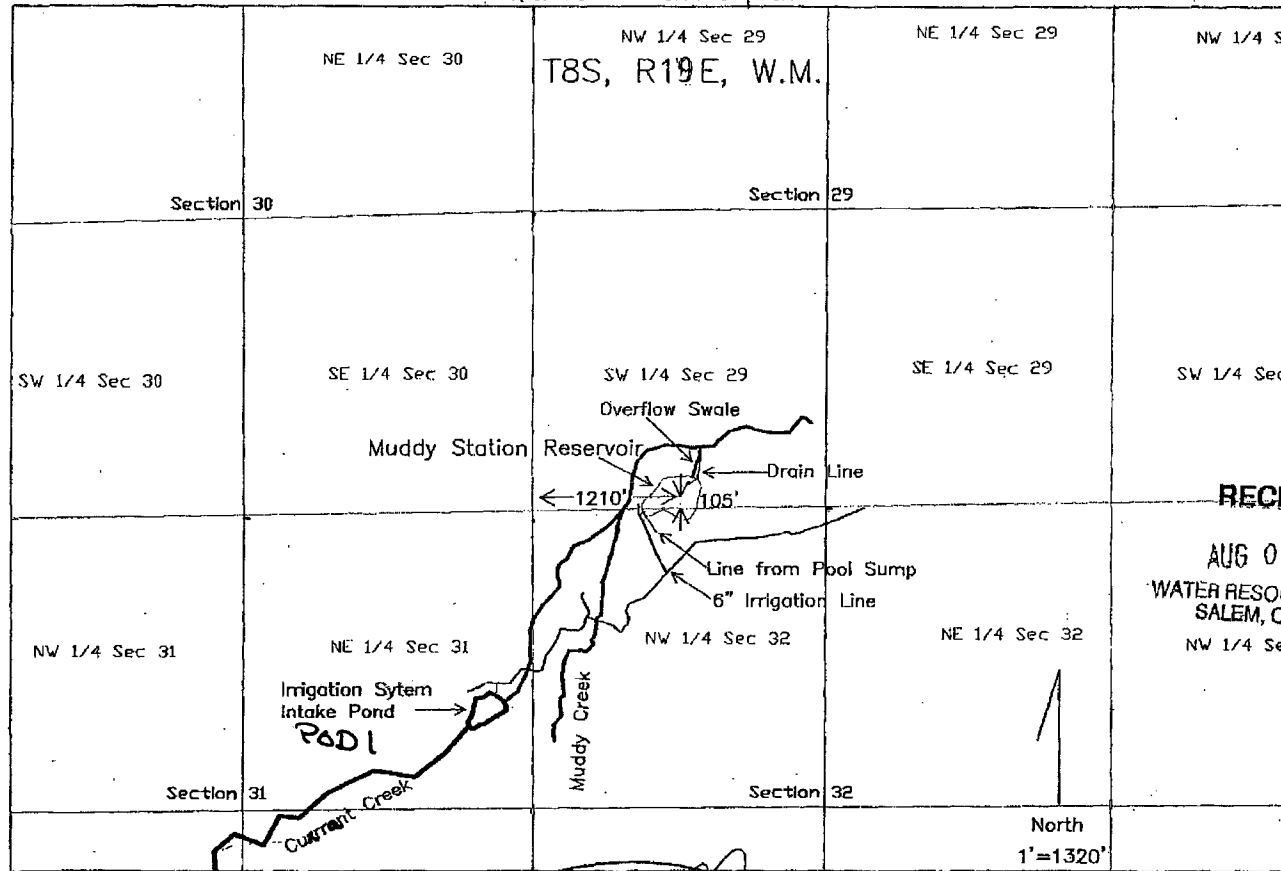
EXHIBIT 3
 RECEIVED

JUN 27 2000

WATER RESOURCES DEPT.
 SALEM, OREGON


Final Proof Survey

Quasi-Municipal



Surface Area = 3.5 acres
Storage Right = 35 acre-feet

This map was prepared for the purpose of identifying the location of the water right only. It is not intended to provide dimensions or location of property ownership lines.



EXPIRATION DATE: 06/30/06

Application Number: R-83443
Permit Number: R-12578
Muddy Station Reservoir
In the name of: Young Life
Surveyed on May 3, 2005

OWRD001582