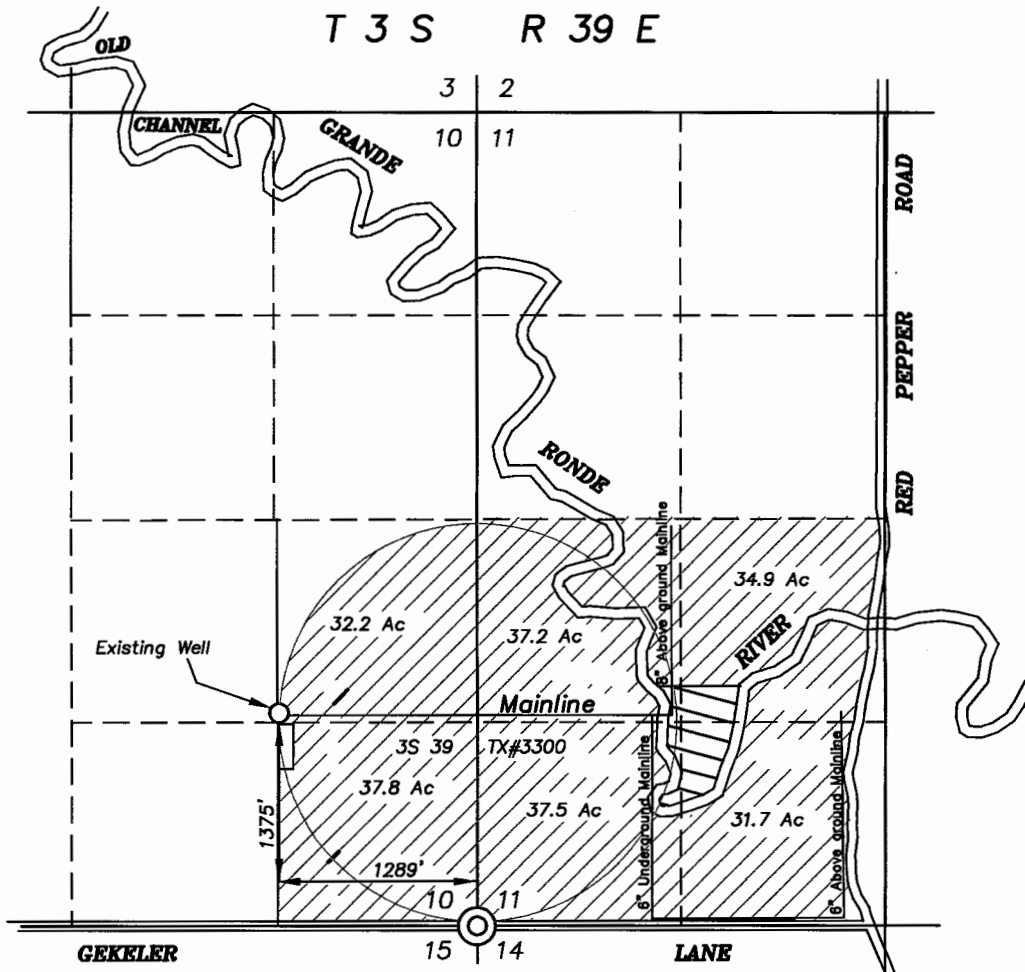




SUPERSEDING




SCALE 1" = 1320'

-  Primary lands to be irrigated by Permit number G-13078, to remain in place.
-  Lands transferred under Permit number G-13078 in place under beneficial use..

SUPERSEDING

**FINAL PROOF MAP FOR
 TRANSFER OF PLACE OF USE
 FOR
 S. HAWKINS INC.
 BY
 BAGETT - GRIFFITH & BLACKMAN
 2006 ADAMS AVENUE
 LAGRANDE, OREGON 97850**



RECEIVED BY OWRD

APR 16 2014

SALEM, OR

NOTE: The preparation of this map was for the purpose of identifying the location of the proposed water right and has no intent to provide dimensions or location of property ownership lines. Location information shown hereon was furnished by the applicant.

April 14, 2014

APPLICATION NO. T- 10394
 PERMIT NUMBER G- 13078