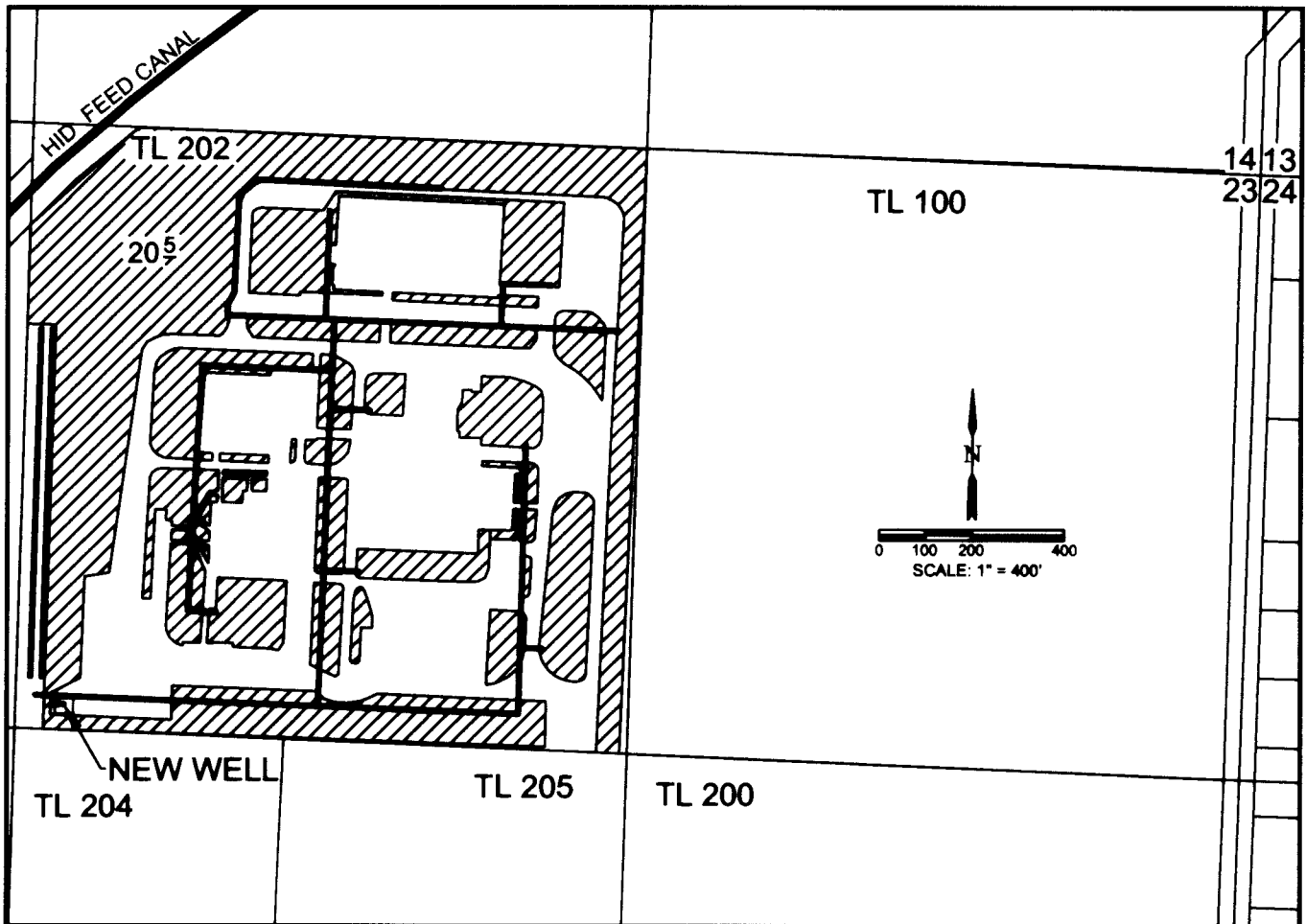




Township 4 North, Range 28 East - Section 23 W.M.
 UMATILLA COUNTY



LEGEND


- TL 200 TAX LOT NUMBER
-  20.5 AC IN TAX LOT 202
-  MAINLINES

POINT OF APPROPRIATION

- NEW WELL  1280'S 2520'W FROM NE CORNER, SEC 23, T4N, R28E, W.M.
- FLOW METER AT NEW WELL.

COBU Map
 Under Transfer T-11256
 In the name of Pioneer Hi-Bred International
 October 28th, 2013

THIS MAP WAS PREPARED FOR THE PURPOSE OF IDENTIFYING THE LOCATION OF A WATER RIGHT ONLY AND IS NOT INTENDED TO PROVIDE LEGAL DIMENSIONS OR LOCATION OF PROPERTY OWNERSHIP LINES.



EXPIRES: 6/30/14