


CLAIM OF BENEFICIAL USE MAP
SE 1/4 Section 34, T.25S. R.14E., W.M.
 Lake County, Oregon

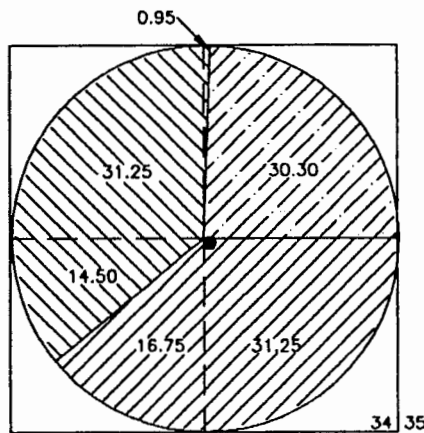
Kenneth V. and Kathleen G. Kruse
T-8562



SCALE
 1" = 1320'




Well is located N46°17'37"E a distance of 1877.35' from the S 1/4 Corner Section 34



- 48.00 acres transferred from Permit G-9027
- 46.70 acres transferred from Permit G-10731
- 30.30 acres transferred from Permit G-2652

Surveyed by: Sundet and Associates
 P.O. Box 1228
 Lakeview, OR 97630
 (541) 947-3293
 Drawing #16303 January 2003



Renew 6/30/04

This map is for the purpose of identifying the location of the water right only and is not intended to provide legal dimensions or property ownership lines.