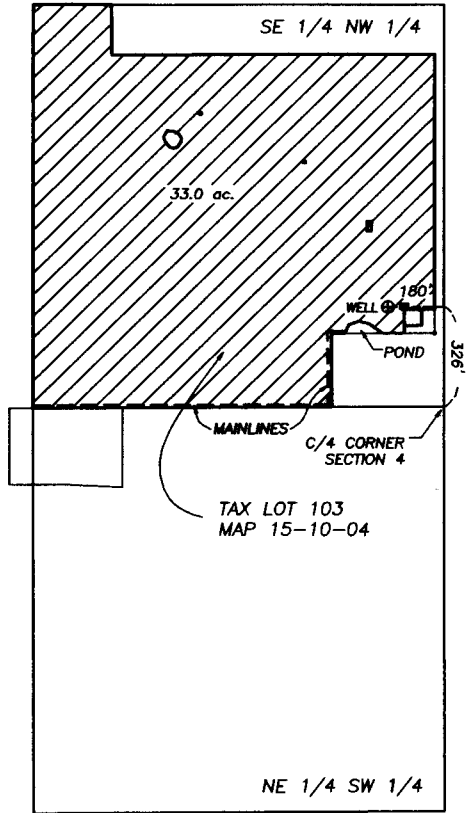


SECTION 4
T15S, R10E, W.M.
DESCHUTES CO., OR



IRRIGATED AREA

FINAL PROOF SURVEY

CLAIM OF BENEFICIAL USE

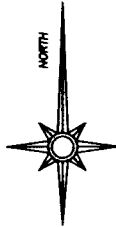
APPLICATION NO. G-14711

PERMIT NO. G-13492


IN THE NAME OF MULTNOMAH PUBLISHERS INC.

TAX LOT 103, MAP 15-10-04

DESCHUTES COUNTY, OREGON



THIS MAP IS FOR THE PURPOSE OF IDENTIFYING THE LOCATION OF THE WATER RIGHT.
IT IS NOT INTENDED TO PROVIDE LEGAL DIMENSIONS OR LOCATIONS OF PROPERTY
OWNERSHIP LINES.



RECEIVED

FEB 24 2003

WATER RESOURCES DEPT.
SALEM, OREGON