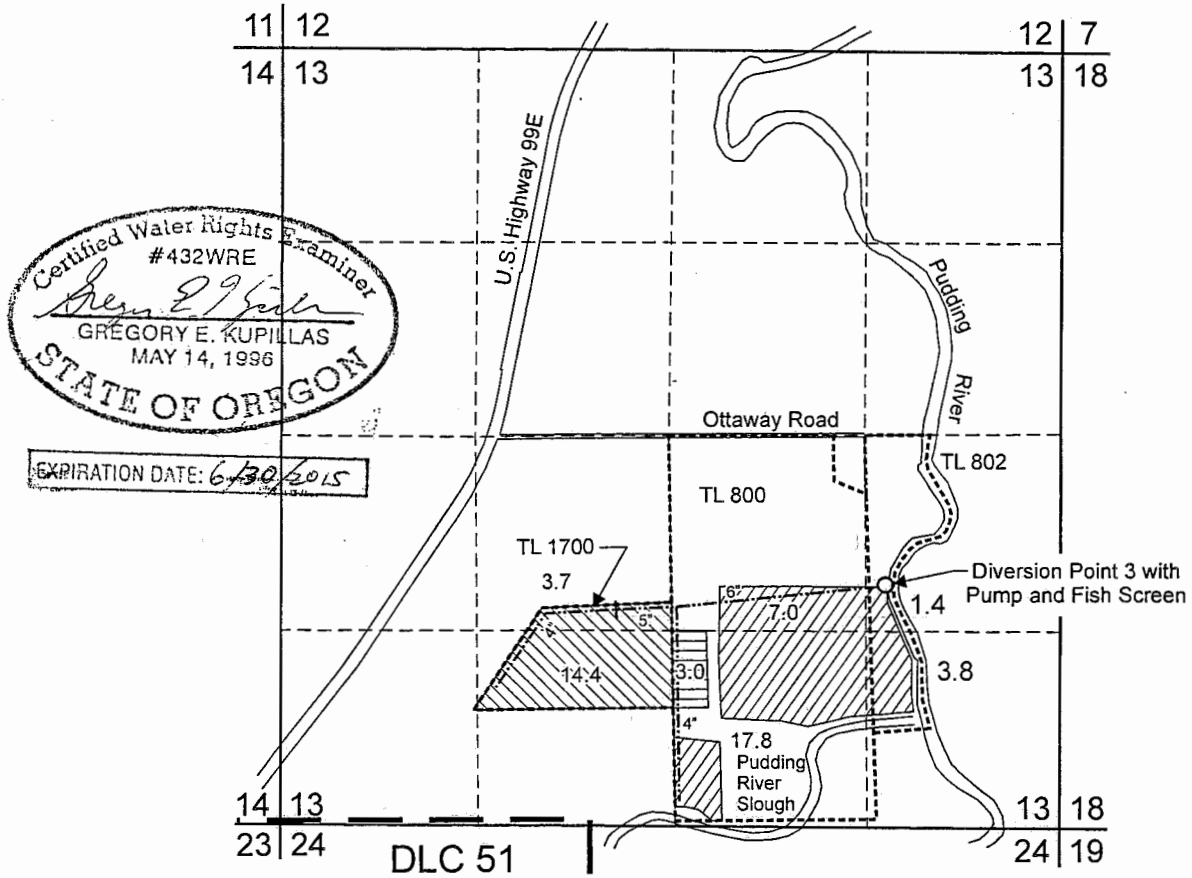


RECEIVED






JUN 13 2014

OWRD

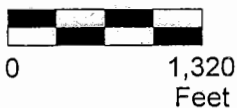
T.4S. R.1W. Sec. 13, W.M.



Diversion Point 3 is located 1,030 ft south and 1,470 feet east from the C1/4 corner, Section 13.

-  Area (30.0 Acres) irrigated under Transfer 10029, Permit S-19189.
-  Area (18.1 Acres) irrigated under Transfer 10029, Permit S-24051.
-  Area (3.0 Acres) irrigated under Transfer 10029, Permit S-24444.
-  Tax Lot Boundary
-  Irrigation Mainline

Scale: 1" = 1,320'



This map was prepared for the purpose of identifying the location of a water right only and is not intended to provide legal dimensions or location of property ownership lines.



Claim of Beneficial Use Map Transfer 10029

Netterland Nursery
T.4S. R.1W. Sec. 13, W.M.

Pacific Hydro-Geology Inc.

Amended 5/29/2014

NetterTransferCOBUMapAmnd2014_05_29gek