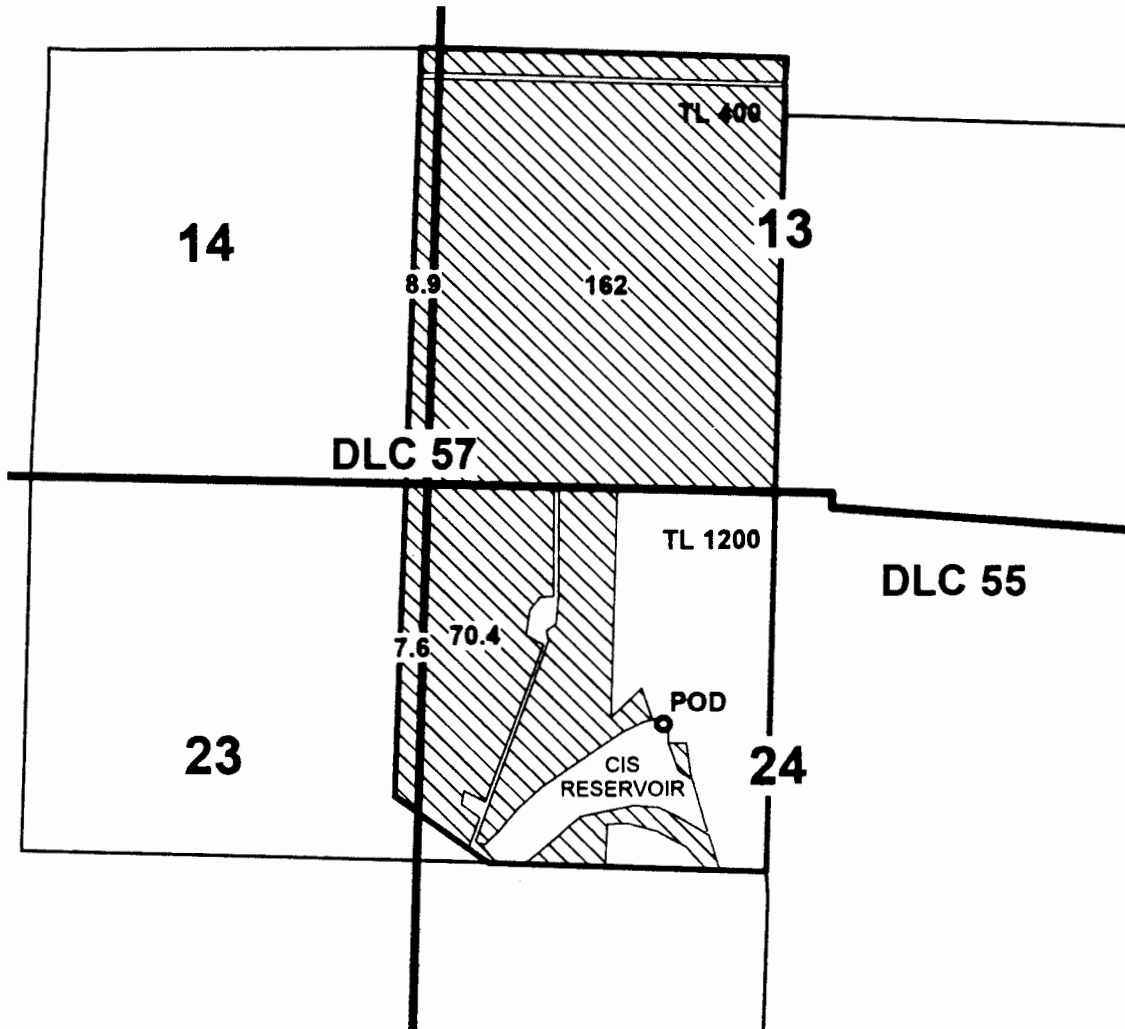


0 660 1,320 2,640 3,960 5,280 Feet

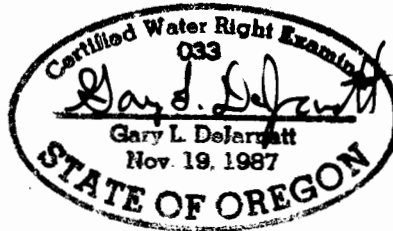
1" = 1320'







T 1 S, R 3 W, WM SECTIONS 13, 14, 23 & 24 WASHINGTON COUNTY, OREGON



FISHSCREENED POD & METERED PUMP CONNECTION
1660' S, 1600' W OF NW CORNER, SECTION 24



-  DLC
-  SECTION
-  TAX LOT LINES
-  PLACE OF USE BY SECTION

RENEWAL DATE: 12-31-2015



**CLAIM OF BENEFICIAL USE MAP
FOR DOBBIN RANCH**
 AP S-75690 PERMIT S-53350
 FEB 11, 2014 JOB # 14003

This map is not intended
 to provide legal dimensions
 or locations of property
 ownership lines.

WATER RIGHT SERVICES, LLC
 PO BOX 1830, BEND, OR 97709
WWW.OREGONWATER.US 541-389-2837
 CCB # 197121 johnshort@usa.com