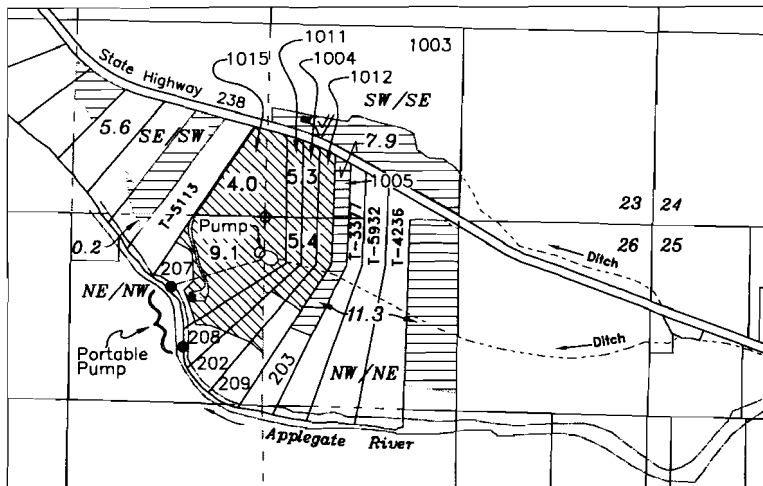
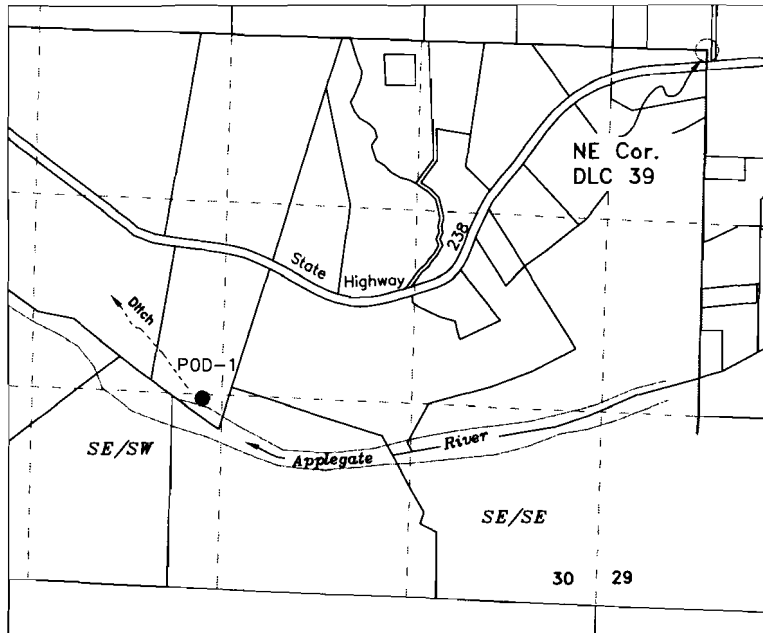


TOWNSHIP 38S, RANGE 4W, W.M.



- Additional point of diversion (portable pump) between a point 490 ft. South & 640 ft. West and a point 905 ft. South & 550 ft. West from the N 1/4 corner Section 26

TOWNSHIP 38S, RANGE 3W, W.M.



- POD-1 - Existing point of diversion - 2510 ft. South & 3370 ft. West from the NE corner of George Long DLC 39


APPLICATION FOR TRANSFER

ADDITIONAL POINT OF DIVERSION

CERTIFICATE 56493

TOWNSHIP 38S, RANGE 3W & 4W, W.M.

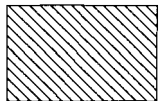
JACKSON COUNTY OREGON




RECEIVED BY OWRD

JUN 20 2013

SALEM, OR



Property subject to this Transfer Application (23.8 ac.)



Remaining Right (25.0 ac.)  
Location estimated based on best information available

Applicant: Roger Lind  
23553 Heather Knolls Pl  
Newhall, CA 91321



Scale  
1" = 1320'

Base map Jackson County GIS Tax Lots and Recorded Survey Map CS-4684 over 2005 FSA aerial photo

This map is not intended to provide legal dimensions or locations of property ownership lines

JORDAN ENGINEERING  
460 JORDAN LANE  
ROSEBURG, OR 97471  
(541) 673-1931

Rev. 6/3/2013 n.e.d.

1011620