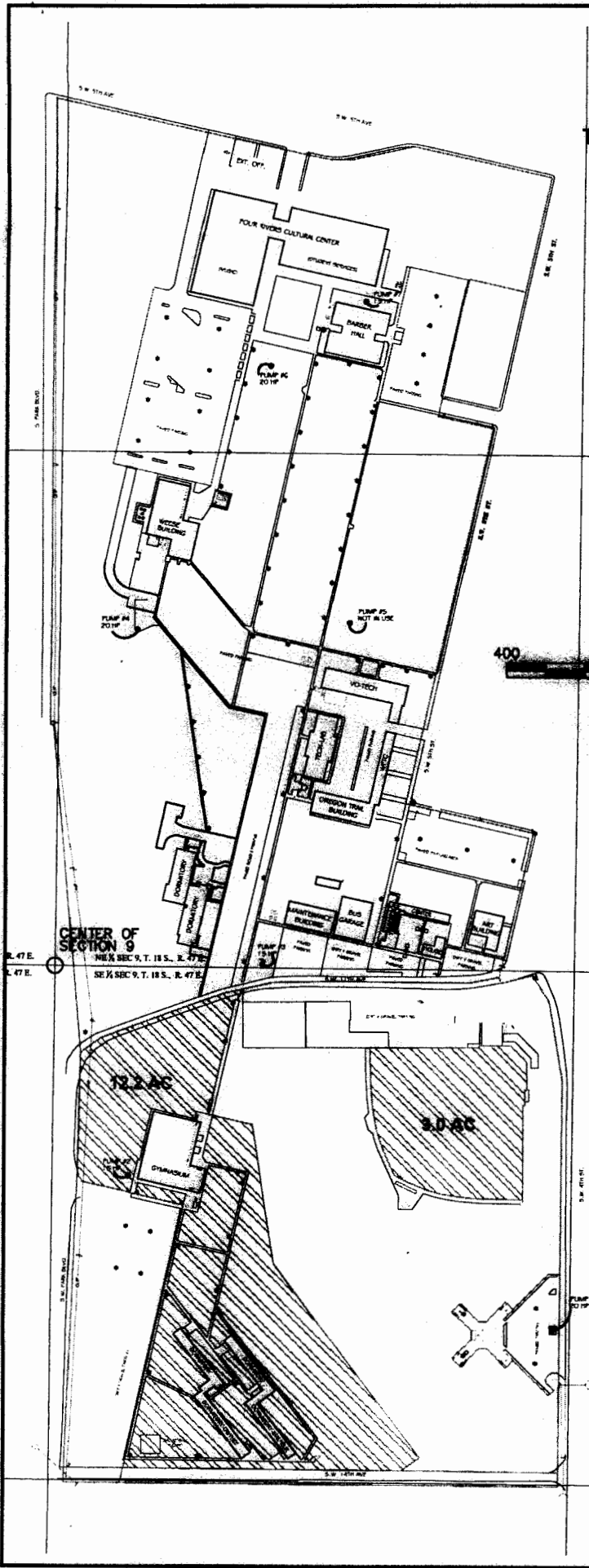


CLAIM OF BENEFICIAL USE MAP
 IN THE NAME OF:
TREASURE VALLEY COMMUNITY COLLEGE

T18S R47E SECTION 9 WM
IRRIGATED ACREAGE
TRANSFER NO T-9383
CERTIFICATE NO 41130
PERMIT NO G4193



 **IRRIGATED AREAS**

THIS IS FOR THE PURPOSE
 OF IDENTIFYING THE
 LOCATION OF WATER
 RIGHTS ONLY AND IS NOT
 INTENDED TO PROVIDE
 LEGAL DIMENSIONS OR
 LOCATION OF PROPERTY
 LINES.



REVISED 02/2008

RECEIVED


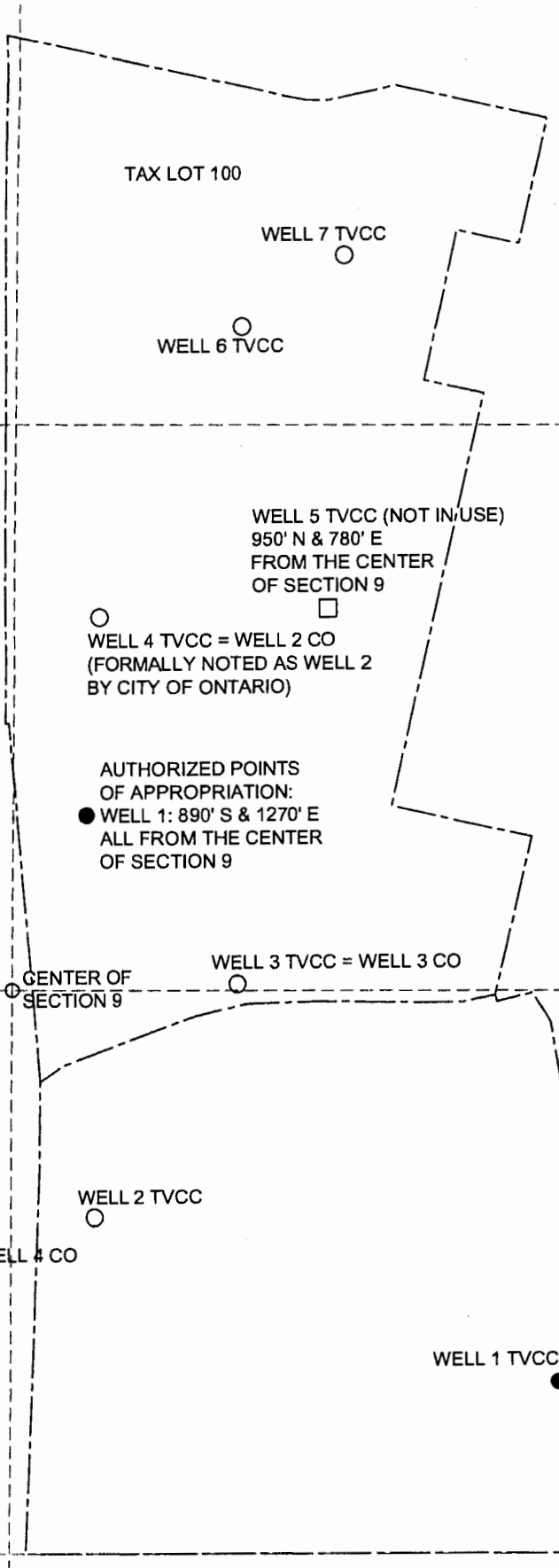
JUN 26 2008

WATER RESOURCES DEPT
SALEM, OREGON

G:\PR\071205\dwg\071205_REVISED

NOTE:
ALL FLOW METERS ARE
LOCATED AT WELL HEADS

CLAIM OF BENEFICIAL USE MAP
IN THE NAME OF:
TREASURE VALLEY COMMUNITY COLLEGE
T 18 S R 47 E SECTION 9 WM
LOCATION OF WELLS
TRANSFER NO. T-9383
CERTIFICATE NO. 41130
PERMIT NO. G4193



THIS IS FOR THE PURPOSE OF IDENTIFYING THE
LOCATION OF WATER RIGHTS ONLY AND IS NOT
INTENDED TO PROVIDE LEGAL DIMENSIONS OR
LOCATION OF PROPERTY LINES.

RECEIVED

JUN 26 2008

WATER RESOURCES DEPT
SALEM, OREGON

- PROPOSED ADDITIONAL POINTS
OF APPROPRIATION:
- WELL 2: 510' S & 200' E
 - WELL 3: 30' N & 550' E
 - WELL 4: 920' N & 250' E
 - WELL 6: 1540' N & 560' E
 - WELL 7: 1680' N & 810' E
- FROM THE CENTER OF SECTION 9

○ WELL 8 (NOT INCLUDED IN COBU
SEE ATTACHED LETTER)

TAX LOT 500

JOB NO: PR 071205
DRAWN BY: JEH
CHECKED BY: MEH
DATE: 1/22/07
SCALE: 1/24/07

CLAIM OF BENEFICIAL USE MAP
TREASURE VALLEY COMMUNITY COLLEGE

REUSE OF DOCUMENTS
THIS DOCUMENT AND THE DATA
HEREIN ARE THE PROPERTY OF
HOLLADAY ENGINEERING CO.
NO PART OF THIS DOCUMENT
SHALL BE REPRODUCED OR
TRANSMITTED IN ANY FORM
OR BY ANY MEANS, ELECTRONIC
OR MECHANICAL, INCLUDING
PHOTOCOPYING, RECORDING,
OR BY ANY INFORMATION
SYSTEM, WITHOUT PERMISSION
OF HOLLADAY ENGINEERING CO.

HOLLADAY ENGINEERING CO.
ENGINEERS • CONSULTANTS
32 N. MAIN P.O. BOX 215 SALEM, OR 97301
(503) 842-3300 FAX (503) 842-2159
EMAIL: hec@holladayengineering.com