
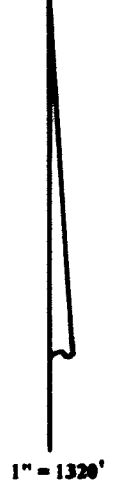
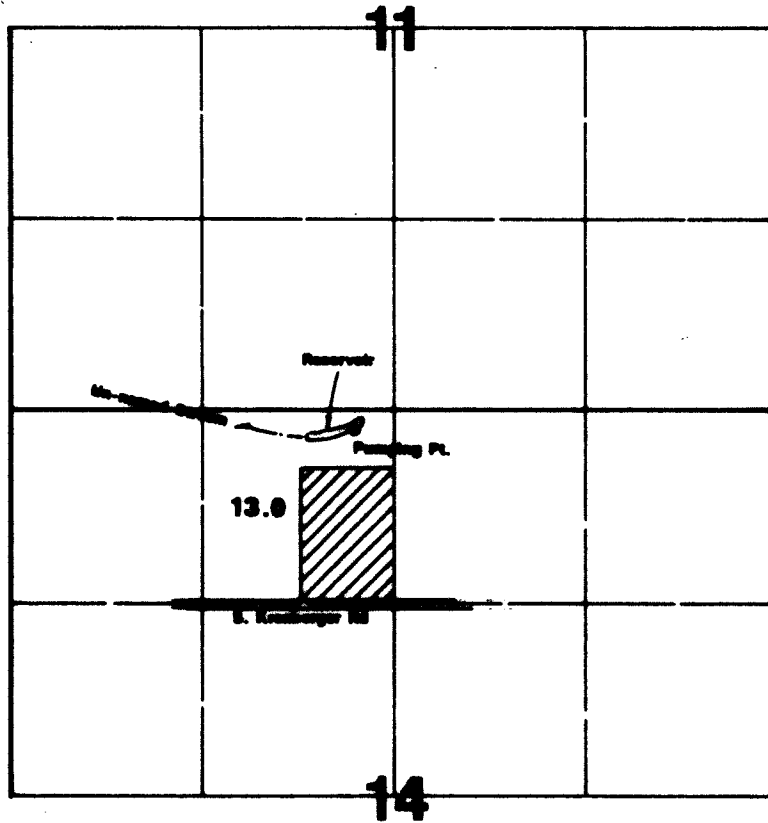
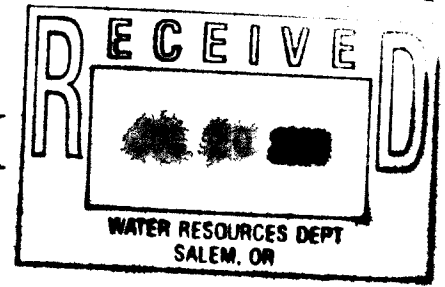


T.4S., R.1E., W.M



POD is located 180 'S & 590 'W from the N1/4 corner of Section 14.

Final Proof Survey

In Name Of

David Koenig

Application #: S-72436

Permit #: 51842

Surveyed on July 10, 2000 by JM Schuette

This Map Was Prepared For The Purpose Of Identifying The Location Of A Water Right Only And Is Not Intended To Provide Legal Dimensions Or Location Of Property Ownership Lines.

