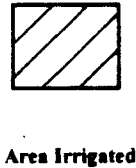
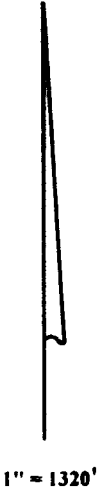
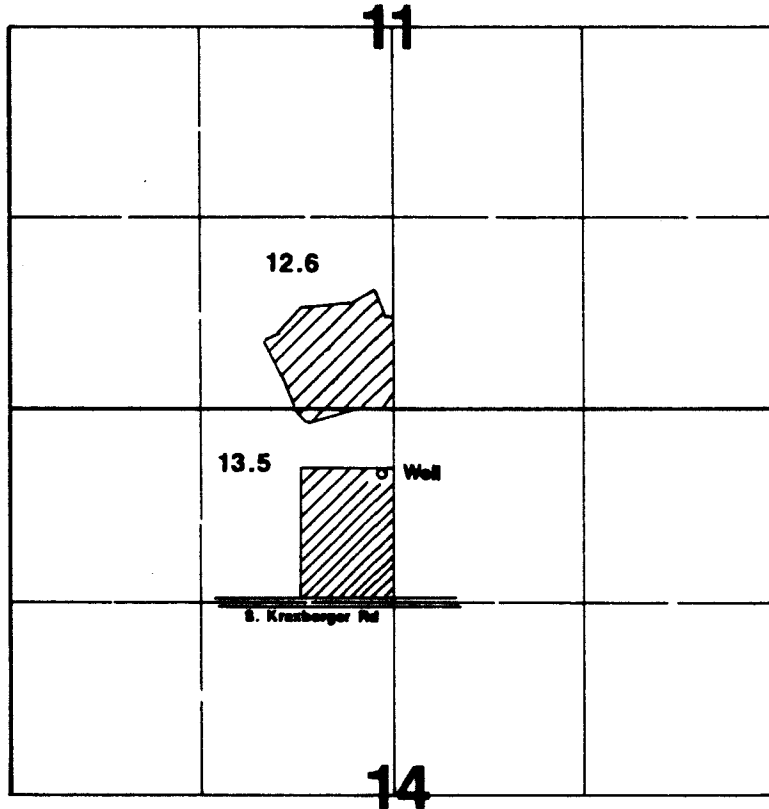
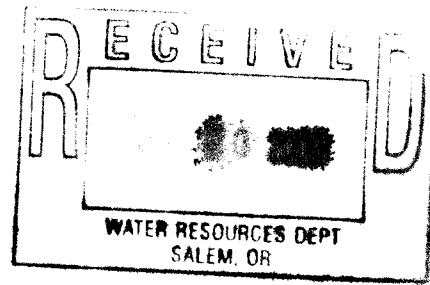


# T.4S., R.1E., W.M



Well is located 450'S & 90 'W from the N1/4 corner of Section 14.

## Final Proof Survey

In Name Of

# David Koenig

**Application #: G-13376**

**Permit #: G-12215**

Surveyed on July 10, 2000 by JM Schuette

This Map Was Prepared For The Purpose Of Identifying The Location Of A Water Right Only And Is Not Intended To Provide Legal Dimensions Or Location Of Property Ownership Line

