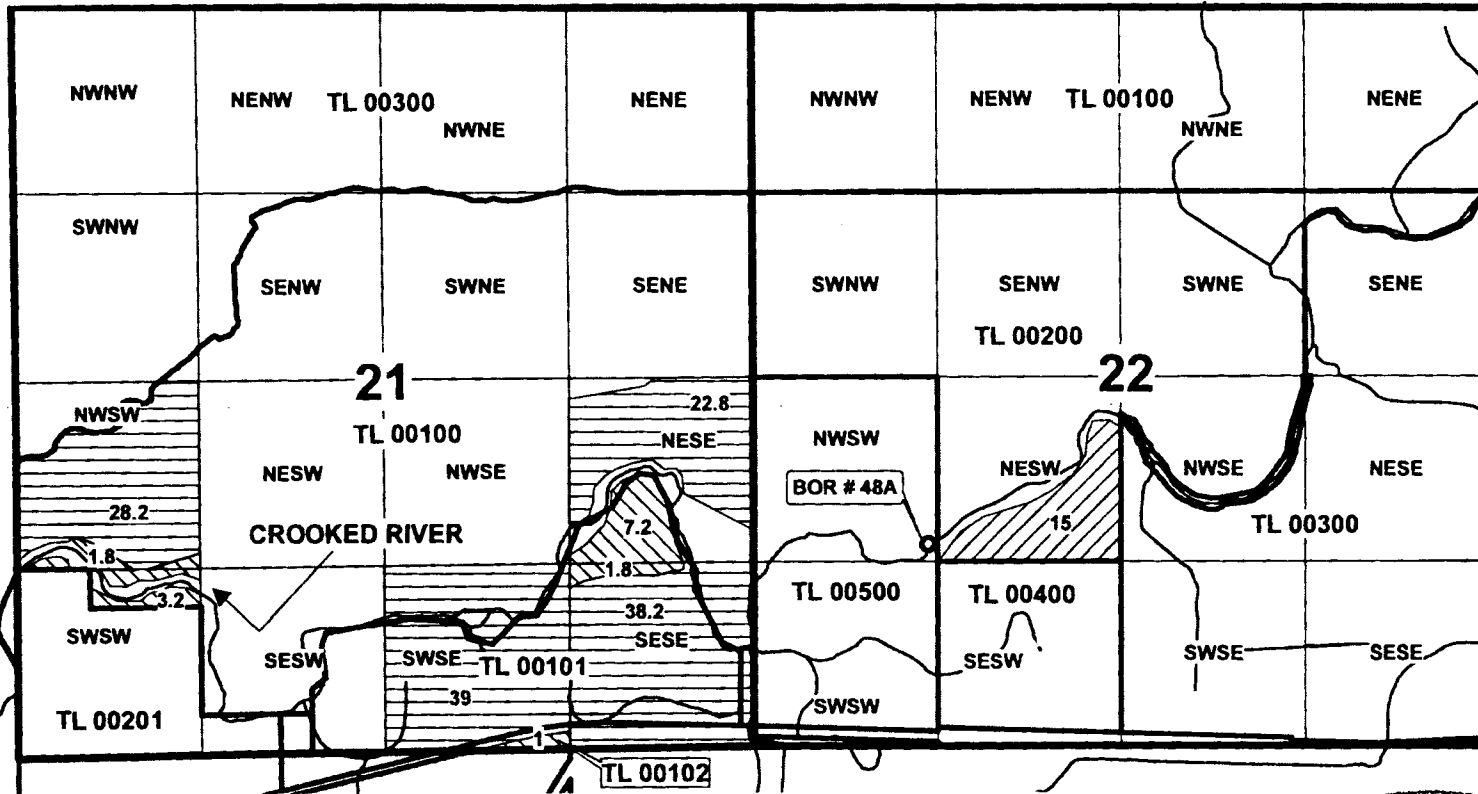






T 14 S, R 14 E, WM
 SECTIONS 21 & 22
 CROOK COUNTY, OREGON



SALEM, OR


FEB 10 2014

RECEIVED BY OWRPD

-  87549 POU OFF
-  PROPOSED POU ON
-  87549 REMAINING POU
-  TAXLOT BOUNDARIES

PROPOSED POD:
 BOR # 48A - 1400' N, 1250' E OF SW CORNER, SECTION 22

EXISTING / AUTHORIZED PODS:
 SEE BUREAU OF RECLAMATION
 FINAL PROOF SURVEY OF THE CROOKED RIVER PROJECT
 AS APPROVED FOR CERT 57614



RENEWAL DATE 12-31-2013

**TRANSFER APPLICATION MAP
 FOR MAYNARD ALVES**

NOTE: THIS MAP IS NOT INTENDED TO
 PROVIDE LEGAL DIMENSIONS OR LOCATIONS
 OF PROPERTY OWNERSHIP LINES.

WATER RIGHT SERVICES, LLC
 PO BOX 1830, BEND, OR 97709
WWW.OREGONWATER.US

PROJECT # 13085 NOV 20, 2013

541-389-2837 JOHNSHORT@USA.COM