

SECTION 23, TWP.4 S., RANGE 12 E. W.M.  
 WASCO COUNTY, OREGON

RECEIVED

OCT 11 1999

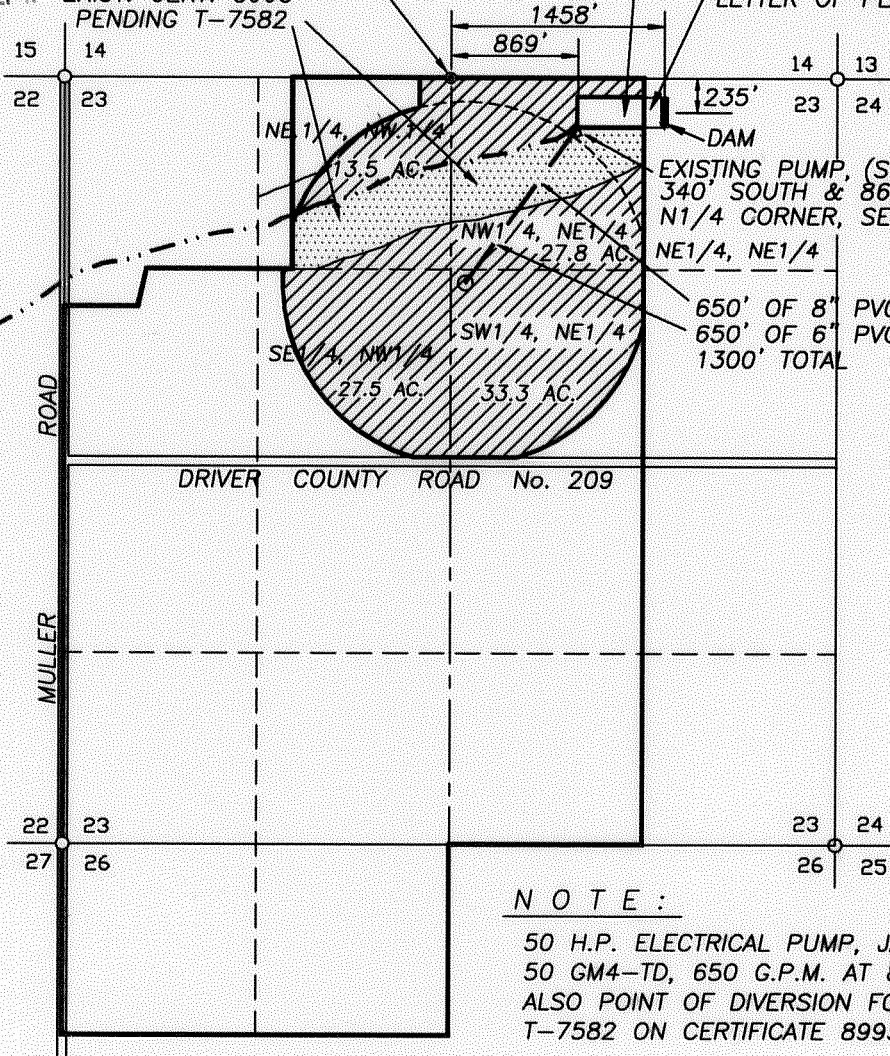
WATER RESOURCES DEPT.  
 SALEM, OREGON

N.1/4, SEC. 23,  
 FD. 2-1/2" BRASS CAP  
 IN E-W FC. INTERSECTION

210'x 595'  
 RESERVOIR,  
 (SEE SHT. 2)

POND ENCROACHMENT  
 LETTER OF PERMISSION.

EXIST. CERT. 8993  
 PENDING T-7582




NOTE:

50 H.P. ELECTRICAL PUMP, JACUZZI MODEL  
 50 GM4-TD, 650 G.P.M. AT 85 P.S.I.  
 ALSO POINT OF DIVERSION FOR PENDING  
 T-7582 ON CERTIFICATE 8993.



PERMIT AREA (102.1 AC. TOTAL)



EXISTING CERTIFICATE #8993 (20 AC. TOTAL)  
 (T-7582 POINT OF DIVERSION ONLY)

WATER RIGHT AND  
RESERVOIR FINAL PROOF MAP SURVEY

SCALE: 1" = 1320'

APPLICATION No. S-79609

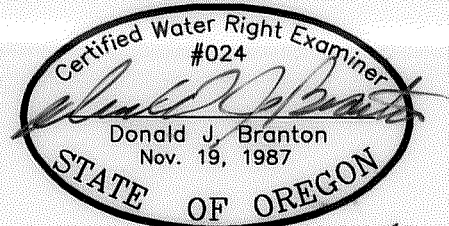
PERMIT No. 58541 & PENDING POINT OF  
 DIVERSION T-7582 FOR  
 CERTIFICATE 8993.

IN THE NAME OF:

RANDY MARSHALL

DATE: SEPTEMBER 28, 1999

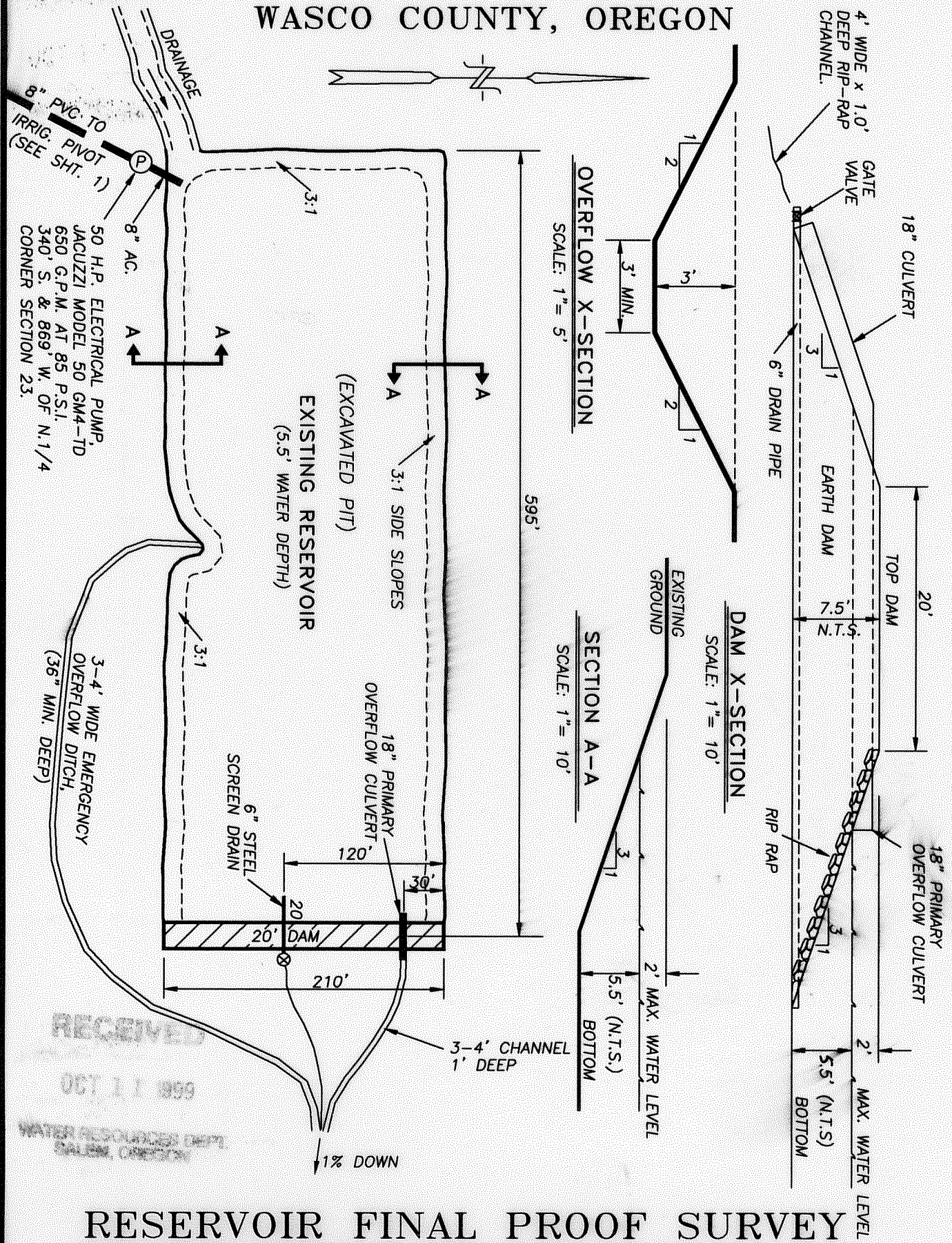
BY: TENNESON ENGINEERING CORP.  
 409 LINCOLN STREET,  
 THE DALLES, OREGON. 97058  
 PH. (541) 296-9177  
 FAX (541) 296-6657



NOTE:

"THIS MAP IDENTIFIES THE LOCATION OF  
 THE WATER RIGHT ONLY AND IS NOT  
 INTENDED TO PROVIDE DIMENSIONS OR  
 LOCATE PROPERTY OWNERSHIP LINES."

SECTION 23, TWP.4 S., RANGE 12 E. W.M.  
 WASCO COUNTY, OREGON



RESERVOIR FINAL PROOF SURVEY

SCALE: 1" = 100'


APPLICATION No. R-79608 & S-79609

PERMIT No. R-11897 (RESERVOIR) AND  
 58541 & PENDING POINT OF  
 DIVERSION T-7582 FOR CERT. 8993.

IN THE NAME OF:  
 RANDY MARSHALL

DATE: SEPTEMBER 28, 1999

BY: TENNESON ENGINEERING CORP.  
 409 LINCOLN STREET,  
 THE DALLES, OREGON. 97058  
 PH. (541) 296-9177  
 FAX (541) 296-6657



NOTE:

"THIS MAP IDENTIFIES THE LOCATION OF THE WATER RIGHT ONLY AND IS NOT INTENDED TO PROVIDE DIMENSIONS OR LOCATE PROPERTY OWNERSHIP LINES."

RECEIVED  
 OCT 7 1999  
 WATER RESOURCES DEPT.  
 SALEM, OREGON


RECEIVED

SECTION 23, TWP.4 S., RANGE 12 E. W.M.  
WASCO COUNTY, OREGON

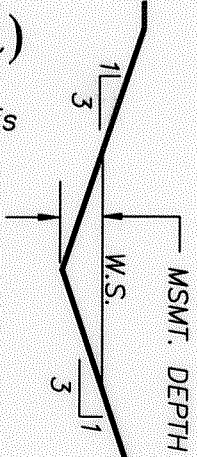
OCT 11 1999

WATER RESOURCES DEPT.  
SALEM, OREGON

DEPTH (Feet)

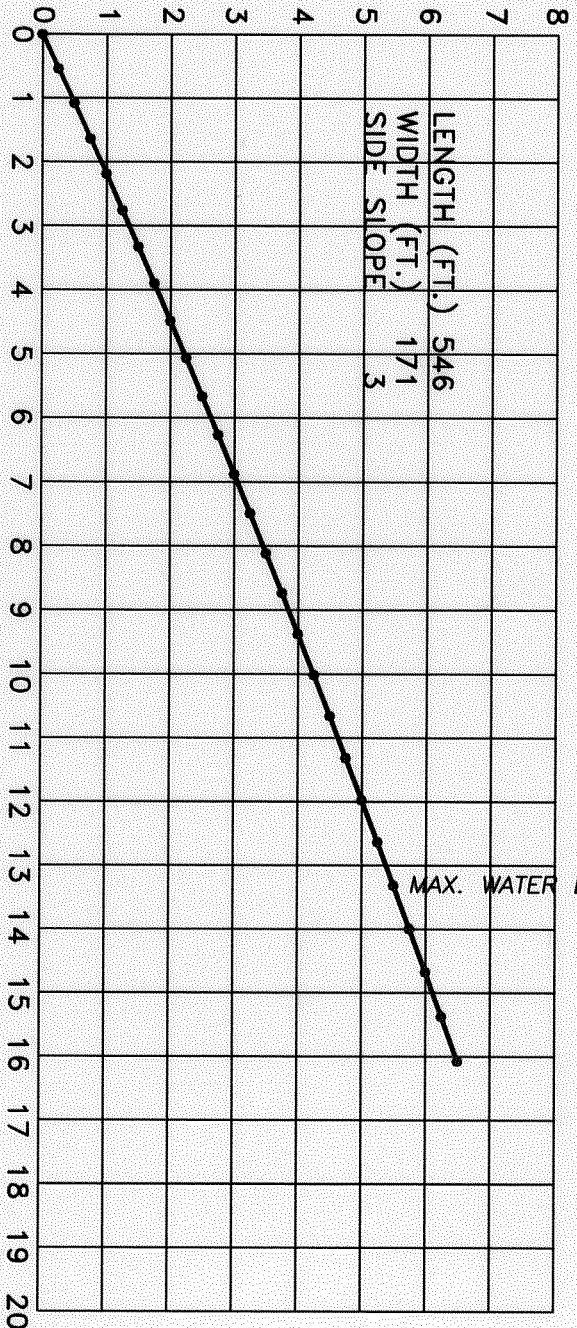


DITCH DISCHARGE RATES



POND STORAGE VOLUMES

DEPTH (Feet)



LENGTH (FT.) 546  
WIDTH (FT.) 171  
SIDE SLOPE 3

MAX. WATER DEPTH

FINAL PROOF SURVEY


APPLICATION No. R-79608 & S-79609

PERMIT No. R-11897 (RESERVOIR) AND  
58541 & PENDING POINT OF  
DIVERSION T-7582 FOR CERT. 8993.

IN THE NAME OF: RANDY MARSHALL

DATE: SEPTEMBER 28, 1999

BY: TENNESON ENGINEERING CORP.  
409 LINCOLN STREET,  
THE DALLES, OREGON. 97058  
PH. (541) 296-9177  
FAX (541) 296-6657



NOTE:

"THIS MAP IDENTIFIES THE LOCATION OF  
THE WATER RIGHT ONLY AND IS NOT  
INTENDED TO PROVIDE DIMENSIONS OR  
LOCATE PROPERTY OWNERSHIP LINES."

*Review 12/21/99*