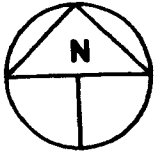

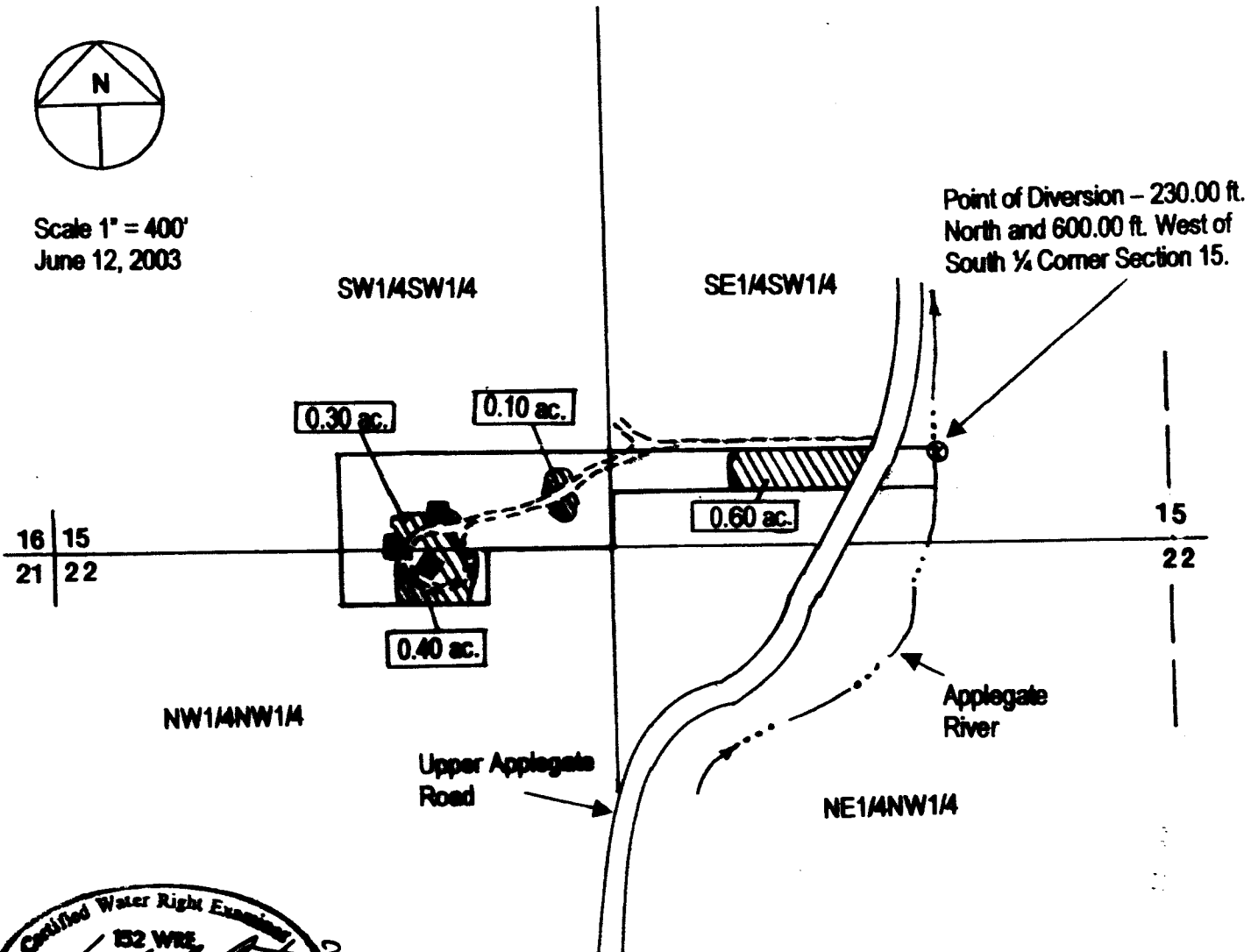


SECTIONS 15 AND 22,
TOWNSHIP 39 SOUTH, RANGE 3 WEST
WILLAMETTE MERIDIAN, JACKSON COUNTY, OREGON
FINAL PROOF SURVEY

For
Arthur and Mechtild Howard
5250 Upper Applegate Road
Jacksonville, OR. 97530



Scale 1" = 400'
June 12, 2003



FINAL PROOF SURVEY
Application S-84869, Permit 53827

RECEIVED

JUN 26 2003

WATER RESOURCES DEPT
SALEM, OREGON

Certified Water Right Examiner
HAROLD L. CENTER, P.L.S., C.W.R.E.
2604 David Lane, Medford, OR. 97504
Certified Water Right Examiner No. 152
Certificate renewal date: 12/31/03

This map was prepared for the purpose of identifying the location of a water right only and is not intended to provide legal dimensions or locations of ownership lines.