

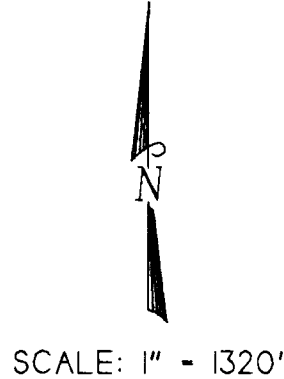
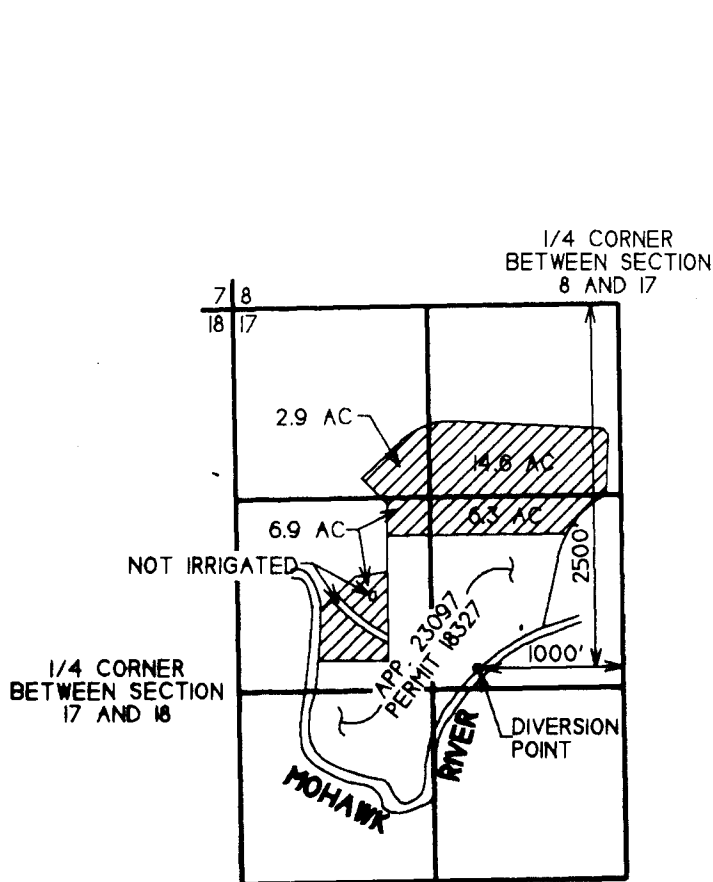
RECEIVED

AREA INCLUDES A PORTION OF T 17 S, R 2 W, W.M.


SEP 14 1999

WATER RESOURCES DEPT
SALEM, OREGON

THE PURPOSE OF THIS MAP IS TO IDENTIFY THE LOCATION OF THE WATER RIGHTS. IT IS NOT INTENDED TO PROVIDE INFORMATION RELATIVE TO THE LOCATION OF PROPERTY OWNERSHIP BOUNDARY LINES.



TOTAL AREA - 30.7 ACRES



FINAL PROOF SURVEY

APPLICATION NO. 71070

PERMIT NO. 51734

IN NAME OF

RICHARD AND MARY HARMON