

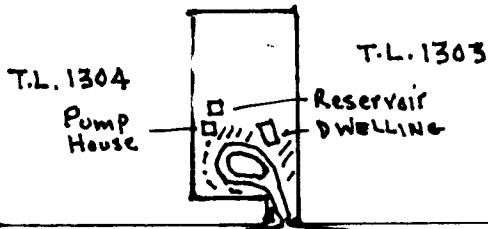

T13S, R11W., W.M.
SECTION 26
LINCOLN COUNTY, OREGON

SW¹/₄ - NW¹/₄

U.S. LOT 8

map 3/23/2011

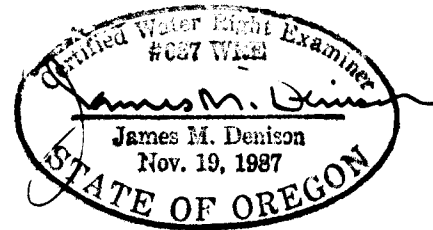
SE¹/₄ - NW¹/₄



1/4 COR.
SEC.
27/26

Tank Res.

POINT OF DIVERSION
IS S55°24'E, 420.9 feet
from W¹/₄ COR. SEC. 26



NW¹/₄ - SW¹/₄

SCALE: 1 inch = 400 feet

FINAL PROOF SURVEY
UNDER

APPLICATION # S-84003

PERMIT # 53592

IN THE NAME OF

Jesse V. & Patricia R. Laub/Ryan Laub

SURVEYED: February 14, 2003

BY: James M. Denison

THIS MAP PREPARED SOLEY FOR THE PURPOSE OF SHOWING LOCATION OF A WATER RIGHT, AND IS NOT INTENDED FOR USE TO PROVIDE DIMENSIONS OR LOCATION OF PROPERTY OWNERSHIP LINES.

Final Proof Map