



Township 3 North, Range 30 East, W.M. Umatilla County, Oregon

Well Located 250' North & 1300' West of East 1/4 Corner of Section 1, SW 1/4, NE 1/4, T. 3 N., R. 30E., W.M.
Lat. N 45°33' 56.23665", Lon. W 118° 48' 08.45765"

-  Permit #G-6932
At This Location
-  Permit #G-9285
Transfer #T-10484
At This Location

NOV 29 1988
STATE OF OREGON

This Map is for the purpose of identifying the location of Water Rights only and is not intended to provide the legal dimensions or locations of property ownership lines.

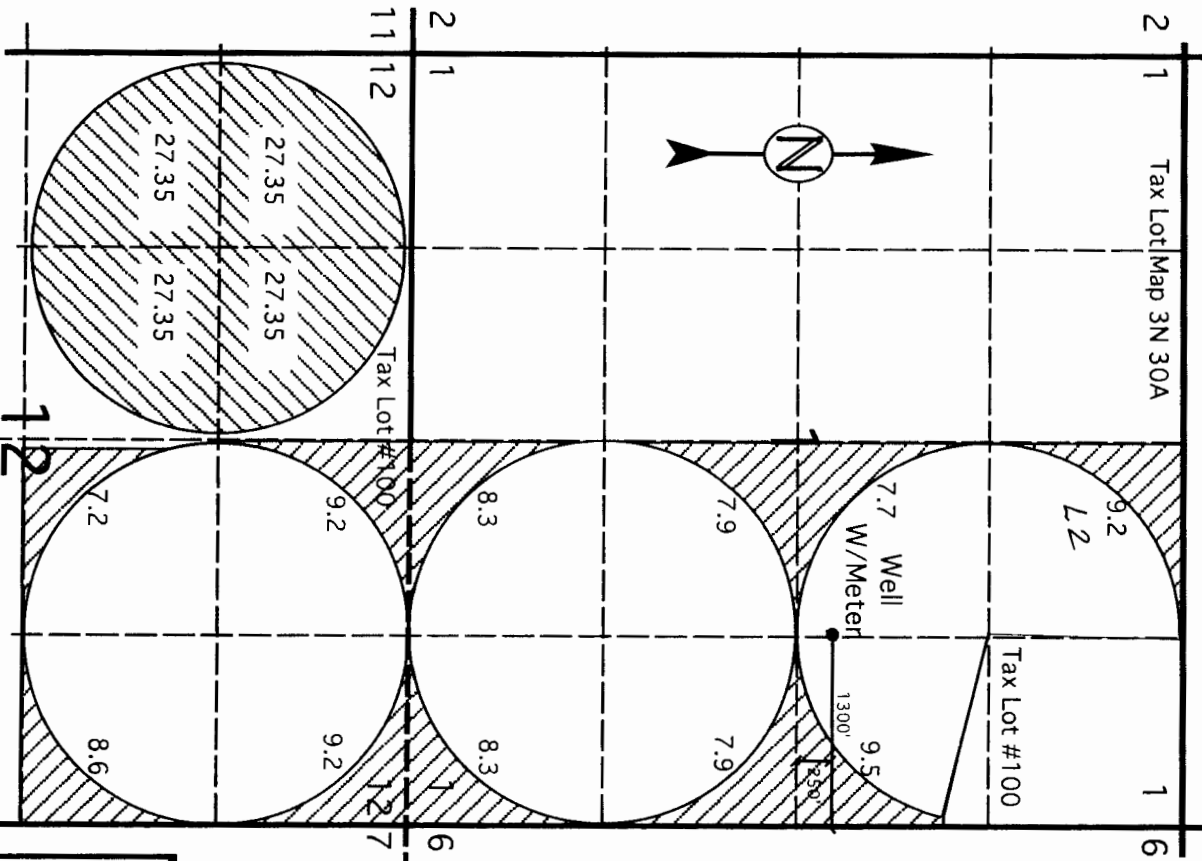
[Signature]
R. V. MCKINNIS
NOV. 29, 1988
STATE OF OREGON
Expires 12-31-12

FINAL PROOF MAP

In Name Of

Thomas E. Branstetter

SCALE 1" = 1320



Gov Lot 2 added to map by words Mc 7/24/14

Rev. 04-10-12

ENGINEERING - LAND SURVEYING - WATER RIGHTS

R. V. MCKINNIS ENGINEERING

79980 Prindle Loop Road
Hermiston, Oregon 97838
(541) -567-2017

