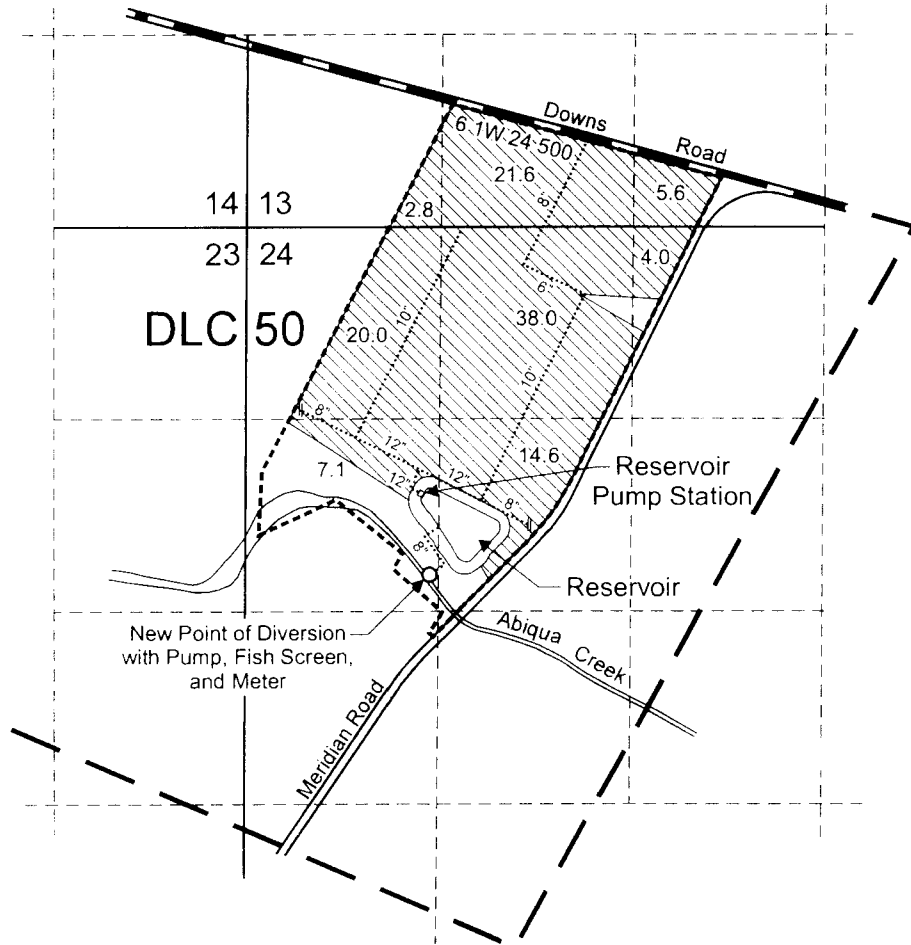




T.6S. R.1W. Sec. 13 & 24, W.M.




Point of Diversion is located 250 feet north and 1,270 feet east from the W 1/4 corner of Section 24.

 Area (113.7 Acres) irrigated under Transfer 10226.


 Tax lot boundary

 10" Irrigation mainline



EXPIRATION DATE: 6/30/2011

Scale: 1" = 1,320'



This map was prepared for the purpose of identifying the location of a water right only and is not intended to provide legal dimensions or location of property ownership lines.



PKraemerAbbeyT10226COBUMap.cdr

Pacific Hydro-Geology Inc.

9/2009

Beneficial Use Map
T-10226
Paul Kraemer
T.6S. R.1W. Sec. 13 & 24, W.M.