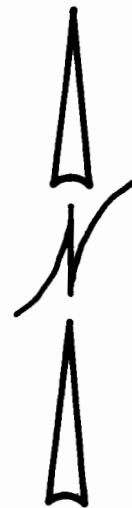
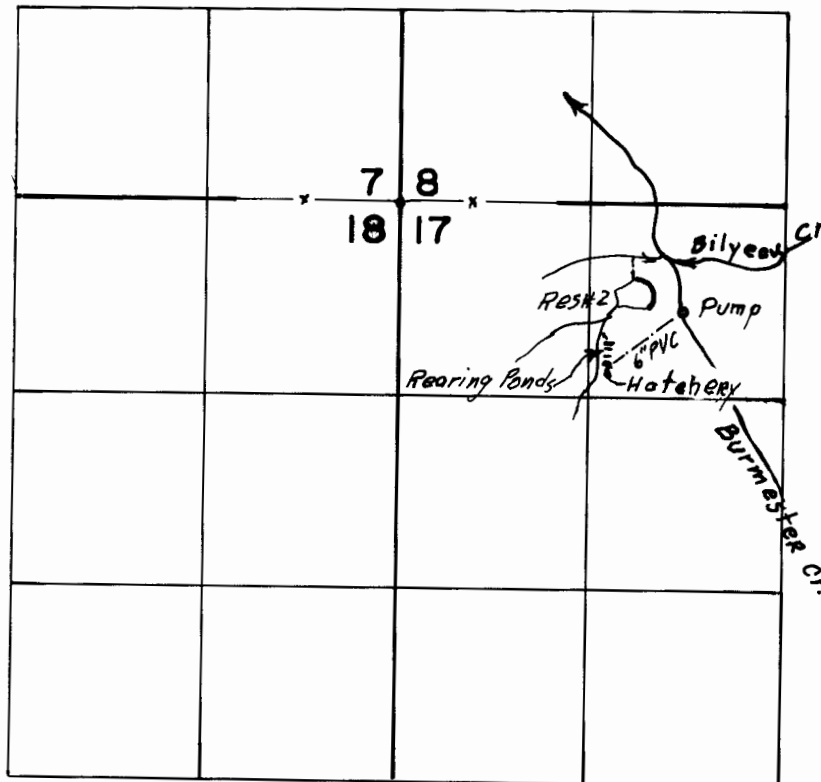


P 2000

# T. 10 S. R. 1 E. W. M.



4" = 1 Mi.

Pump loc. 750' S & 700' W From NVA Cor. Sec. 17


## FINAL PROOF SURVEY UNDER

Application No. 71639.. Permit No. 52037

IN NAME OF

.....RON BENTZ.....

Surveyed July 14, 2000, by .....



THIS MAP WAS PREPARED FOR THE PURPOSE OF IDENTIFYING THE LOCATION OF A WATER RIGHT ONLY AND IS NOT INTENDED TO PROVIDE LEGAL DIMENSIONS OR LOCATION OF PROPERTY OWNERSHIP LINES.