
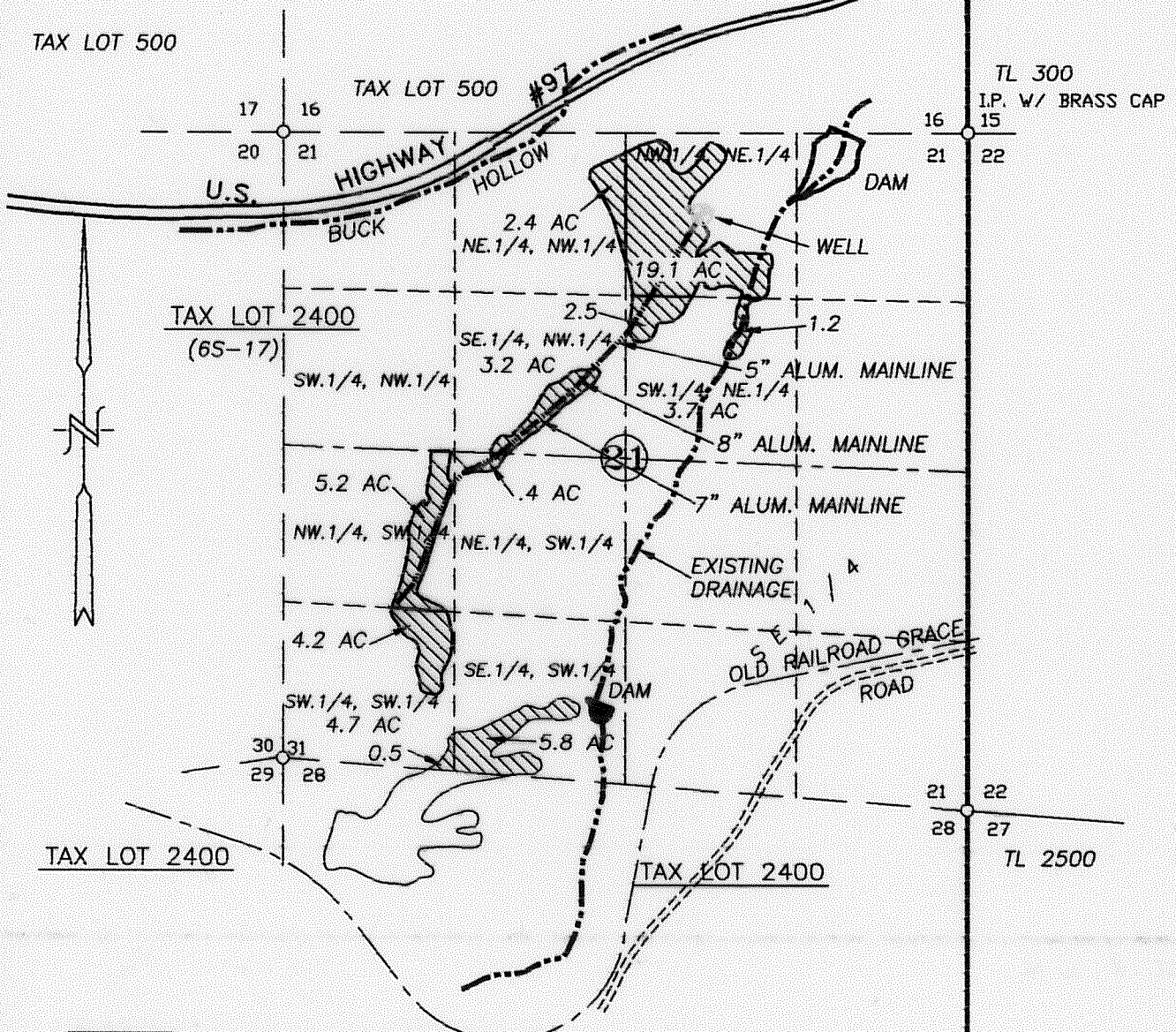


SECTION 21 & 28, TWP.6 S. RANGE 17 E. W.M.  
 WASCO COUNTY, OREGON



WATER RIGHT AREA, 44.5 ACRES TOTAL

● EXISTING WELL 2,050' W. & 520' S. OF N.E. COR. SEC. 21.

RECEIVED  
 OCT 03 2002

WATER RESOURCES DEPT.  
 SALEM, OREGON

**WATER RIGHT**  
**FINAL PROOF SURVEY**

SCALE: 1" = 1320'

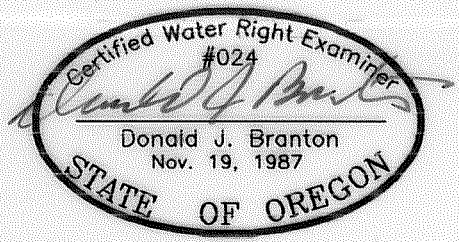
APPLICATION No. G-14321

PERMIT No. G-13135

IN THE NAME OF:  
FRED JUSTESEN

DATE: SEPTEMBER 27, 2002

BY: TENNESON ENGINEERING CORP.  
 409 LINCOLN STREET,  
 THE DALLES, OREGON. 97058  
 PH. 541-296-9177  
 FAX 541-296-6657



RENEW: 12/31/03

**NOTE:**

"THIS MAP IDENTIFIES THE LOCATION OF THE WATER RIGHT ONLY AND IS NOT INTENDED TO PROVIDE DIMENSIONS OR LOCATE PROPERTY OWNERSHIP LINES."

W.O. #10574