






**T28S, R14W  
SECTION 8  
COOS COUNTY  
PERMITS S-51235, R-11377, R-11378  
BANDON MARSH NATIONAL WILDLIFE REFUGE**

1 INCH = 400 FEET



**EXPLANATION:**

-  PLACE OF USE PERMIT S-51235 (APPLICATION S-71444)
-  PLACE OF USE PERMIT R-11377 (APPLICATION R-71445)
-  PLACE OF USE PERMIT R-11378 (APPLICATION R-71446)
-  POINT OF DIVERSION (POD)
-  PIPELINE

Survey completed on October 29, 2003.

**NOTES:**


- 1.) Reservoir 1 point of diversion located 2,620 feet north and 140 feet west from the S1/4 Cor. Section 8.
- 2.) Reservoir 1 pump located 2,610 feet north and 260 feet west from the S1/4 Cor. Section 8.
- 3.) Reservoir 2 point of diversion located 1,940 feet north and 610 feet west from the S1/4 Cor. Section 8.
- 4.) Reservoir 2 pump located 1,925 feet north and 650 feet west from the S1/4 Cor. Section 8.

RECEIVED

JAN 05 2004

WATER RESOURCES DEPT.  
SALEM, OREGON

THE PURPOSE OF THIS MAP IS TO IDENTIFY THE LOCATION OF THE WATER RIGHT. IT IS NOT INTENDED TO PROVIDE INFORMATION RELATIVE TO THE LOCATION OF PROPERTY OWNERSHIP BOUNDARY LINES.



**CLAIM OF BENEFICIAL USE MAP  
U.S. FISH AND WILDLIFE SERVICE**

FIGURE 1