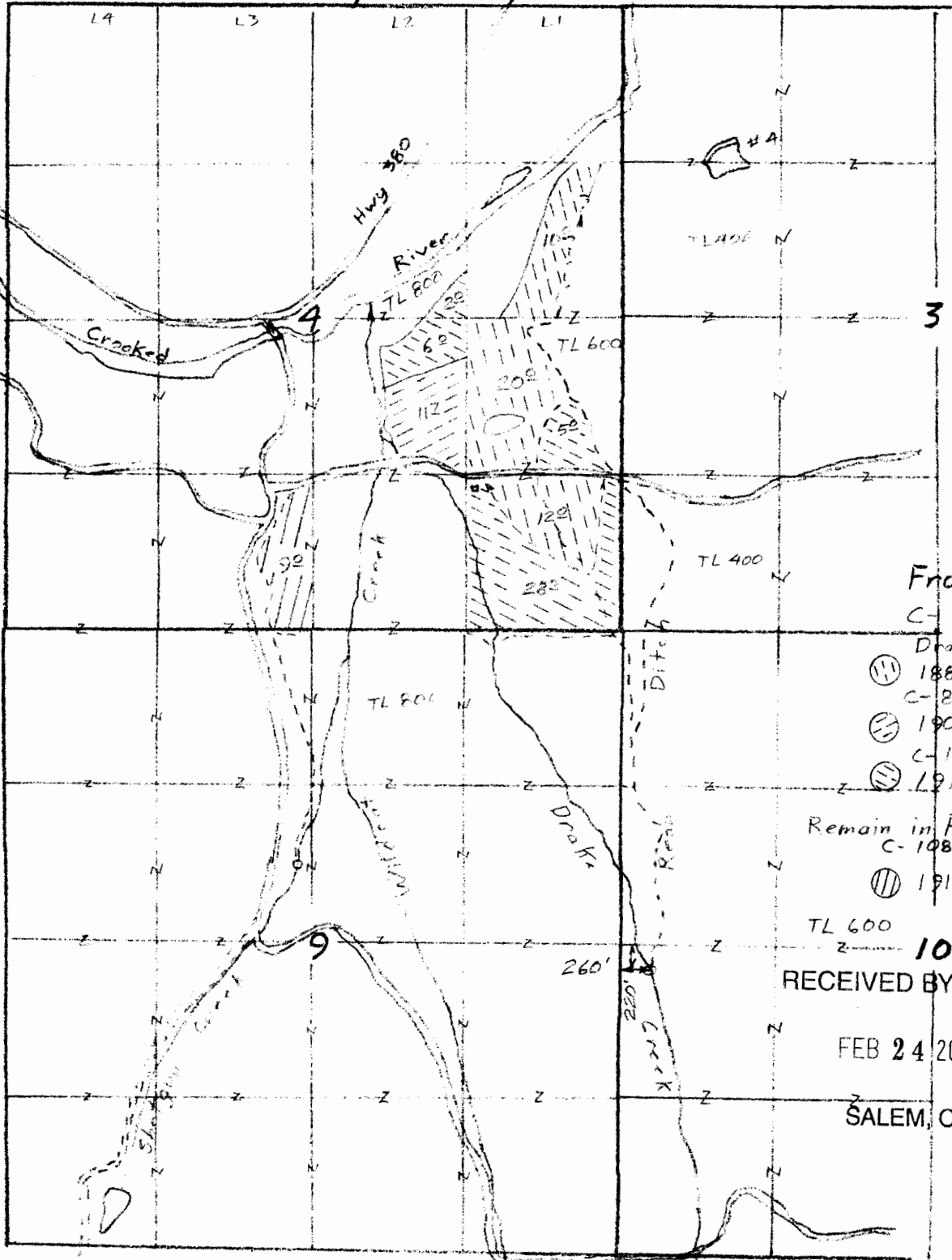


T. 17S., R. 20E., W.M.



Scale
1"=1320'
(4"=1 mile)


From
 C-649
 Drake Cr.
 1888 42° ac.
 C-21673
 1903 112 ac.
 C-10844
 1917 41° ac.
 Remain in Place
 C-10844
 1917 9° ac.

TL 600
10
RECEIVED BY OWRD

FEB 24 2014
SALEM, OR

Transfer Application Map for Shotgun Ranch, LLC

This map is for the purpose of locating a water right only and has no intent to provide legal dimensions or the location of property lines.



Sheet 1 of 3

ESTES SURVEYS, LLC
 PO Box 47510
 Salem, OR 97305-7519
 (503) 585-7503
 60382 Arnold Rd
 Bend, OR 97702
 (541) 382-7391

31 32

32 33

5 4

T. 17S., R. 20E., W.M.

RECEIVED BY OWRD

FEB 24 2014

SALEM, OR

Crooked

River

Shotgun

5 Road

#1 D

103

76

6 5

7 8

48

TL 800

5 4

8 9 #3

T-9908

Pump

TL 800

Wildcat

TL 1100

5" PVC

#2


920'

Shotgun



Scale 1"=1320'
(4"=1 mile)

- C- 81673 (Shotgun Cr.)
- ⊖ From 10³ acres
- ⊕ To 10³ acres
- ⊖ Remain in place 10² acres



Transfer Application Map
for

Shotgun Ranch, LLC

This map is for the purpose of locating a water right only and has no intent to provide legal dimensions or the location of property lines.

ESTES SURVEYS, LLC

PO Box 17519
Salem, OR 97306-7519
(503) 565-7593

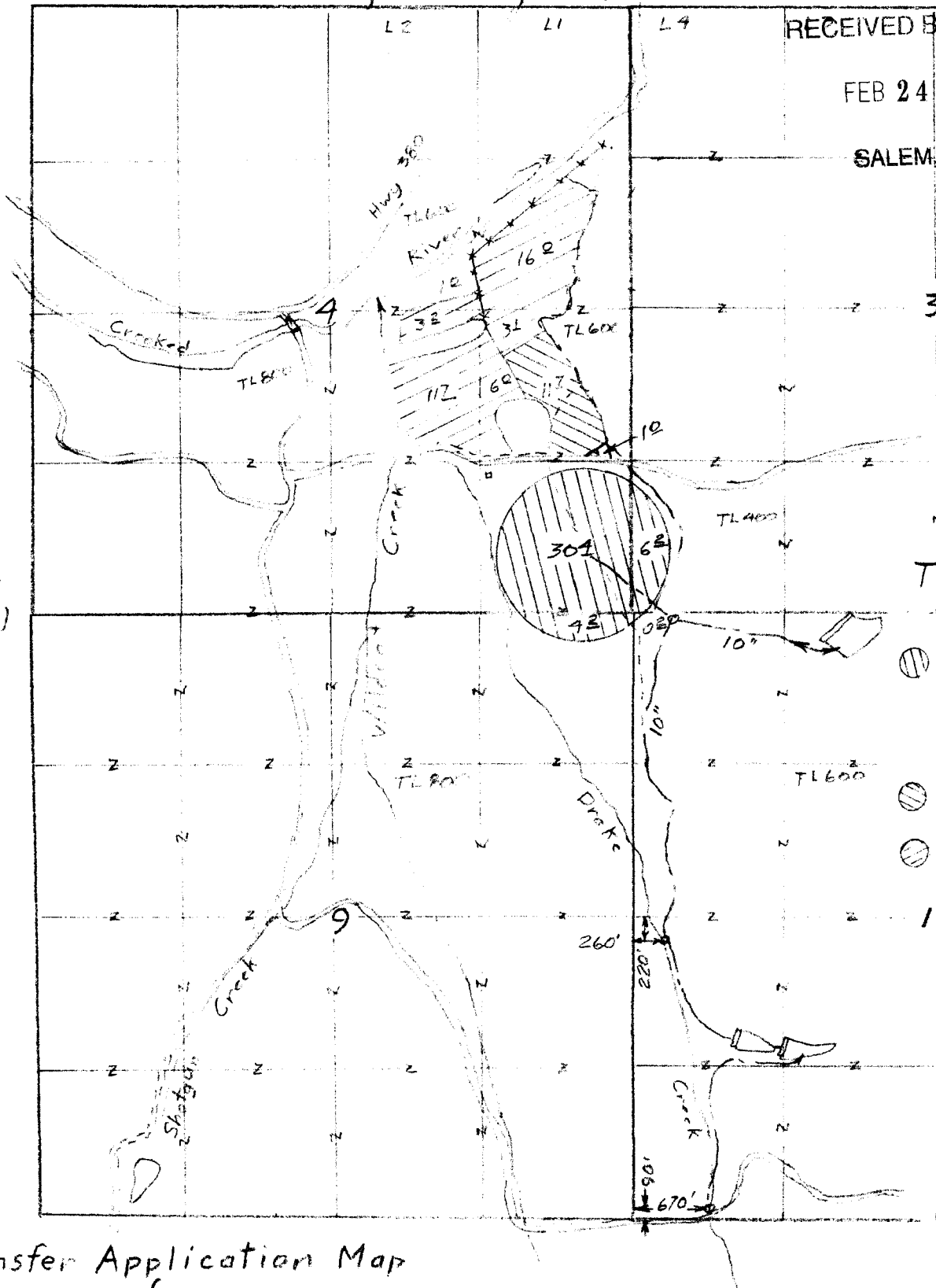
60352 Arnold Rd
Bend, OR 97702
(541) 382-7391

T. 17S., R. 20E., W.M.

RECEIVED BY OWRD

FEB 24 2014

SALEM, OR




Scale
1" = 1320'
(4" = 1 mile)

- TO
- C-649
Drake Co.
1858 42°
 - C-81673
1903 112
 - C-10844
1917 41°
(includes
10 Row's Res.)

Transfer Application Map
for
Shotgun Ranch, LLC

This map is for the purpose of
locating a water right only
and has no intent to provide
legal dimensions or the location
of property lines.



ESTES SURVEYS, LLC
 PO Box 17810
 Salem, OR 97309-7510
 (503) 585-7588

60382 Arnold Rd
 Bend, OR 97702
 (541) 382-7391