

T. 5 S., R. 4 W. & T. 5 S., R. 5 W., W.M.

Location: The SE 1/4 & NE 1/4 & NW 1/4 of the SW 1/4 and the SW 1/4 & NW 1/4 & NE 1/4 & SE 1/4 of the NW 1/4, all within Section 6, Township 5 South, Range 4 West, and also the NE 1/4 of the SE 1/4 and the SE 1/4 of the NE 1/4 of Section 1, Township 5 South, Range 5 West, Willamette Meridian, portions being in the J.A. Cornwall Donation Land Claim No. 64, Yamhill County, Oregon.

I certify that the information I have provided in this application is an accurate representation of the proposed water use and is true and correct to the best of my knowledge. It is to be used for the purpose of identifying the location of water right only and is not intended to provide legal dimensions or locations of property ownership lines.

Matt Dunckel
Matt Dunckel, CWRE

Application No. S-70187

Date : 16 November 2001

Scale : 1" = 1320'

By : Matt Dunckel & Assoc.

3765 Riverside Drive







McMinnville, Oregon 97128


Phone : 503-472-7904

Fax : 503-472-7904

Email: dunckel@viclink.com

LEGEND:

-  = Property line
 -  = D.L.C. line
 -  = Section line
 -  = "40" line
 -  = Irrigation Place of Use
 -  = Reservoir Location
- See Application R-70270, Permit R-11583



RESERVOIR INLET

POINT OF DIVERSION

for App. S-70187, Permit S-51714.

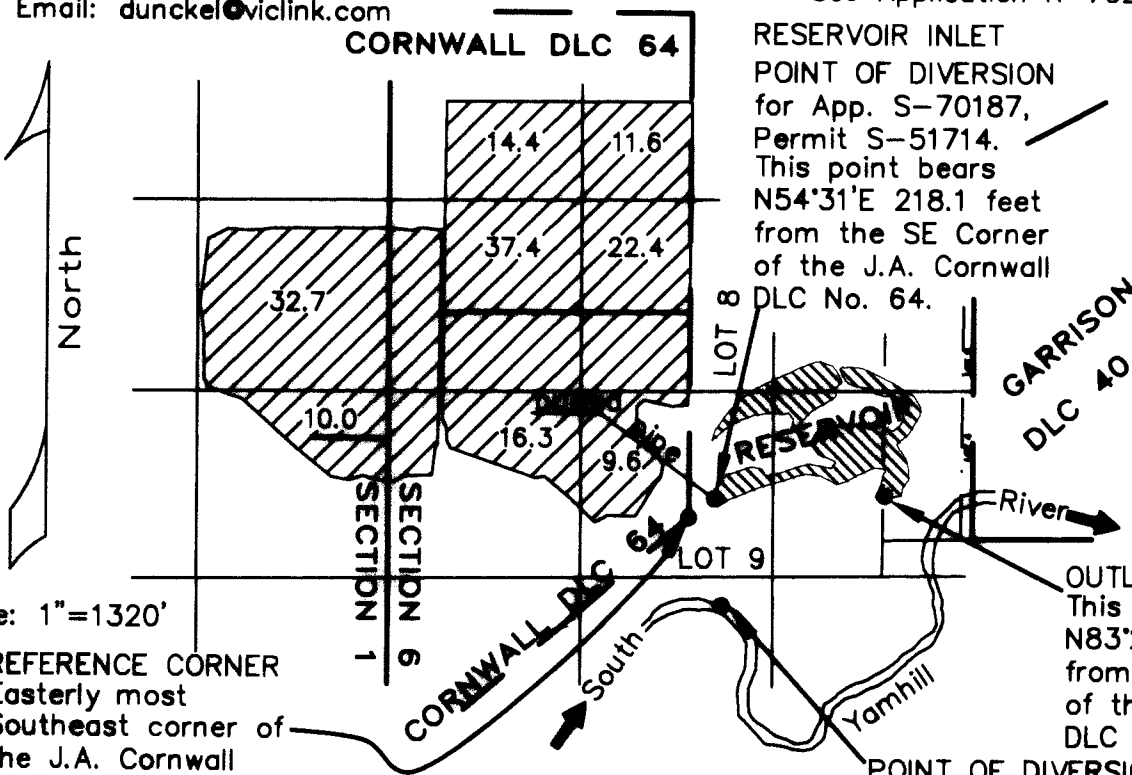
This point bears N54°31'E 218.1 feet from the SE Corner of the J.A. Cornwall DLC No. 64.

GARRISON DLC 40

River

OUTLET CONDUIT
This point bears N83°27'E 1347.7 feet from the SE Corner of the J.A. Cornwall DLC No. 64.

POINT OF DIVERSION
for App. R-70270, Permit ^RS-11583.
This point bears S20°35'E 647.0 feet from the SE Corner of the J.A. Cornwall DLC No. 64.



Scale: 1"=1320'

REFERENCE CORNER
Easterly most Southeast corner of the J.A. Cornwall DLC No. 64. Found Iron Pipe & Brass Cap.

FINAL PROOF SURVEY

UNDER

Application No. S-70187 Permit No. S-51714

IN NAME OF

MCPHILLIPS FARMS, INC.

Surveyed November 16, 2001,

RECEIVED

APR 21 2004

WATER RESOURCES DEPT
SALEM, OREGON

#4097

Updated Permit Character to "R". M/D/owrd 1-5-15