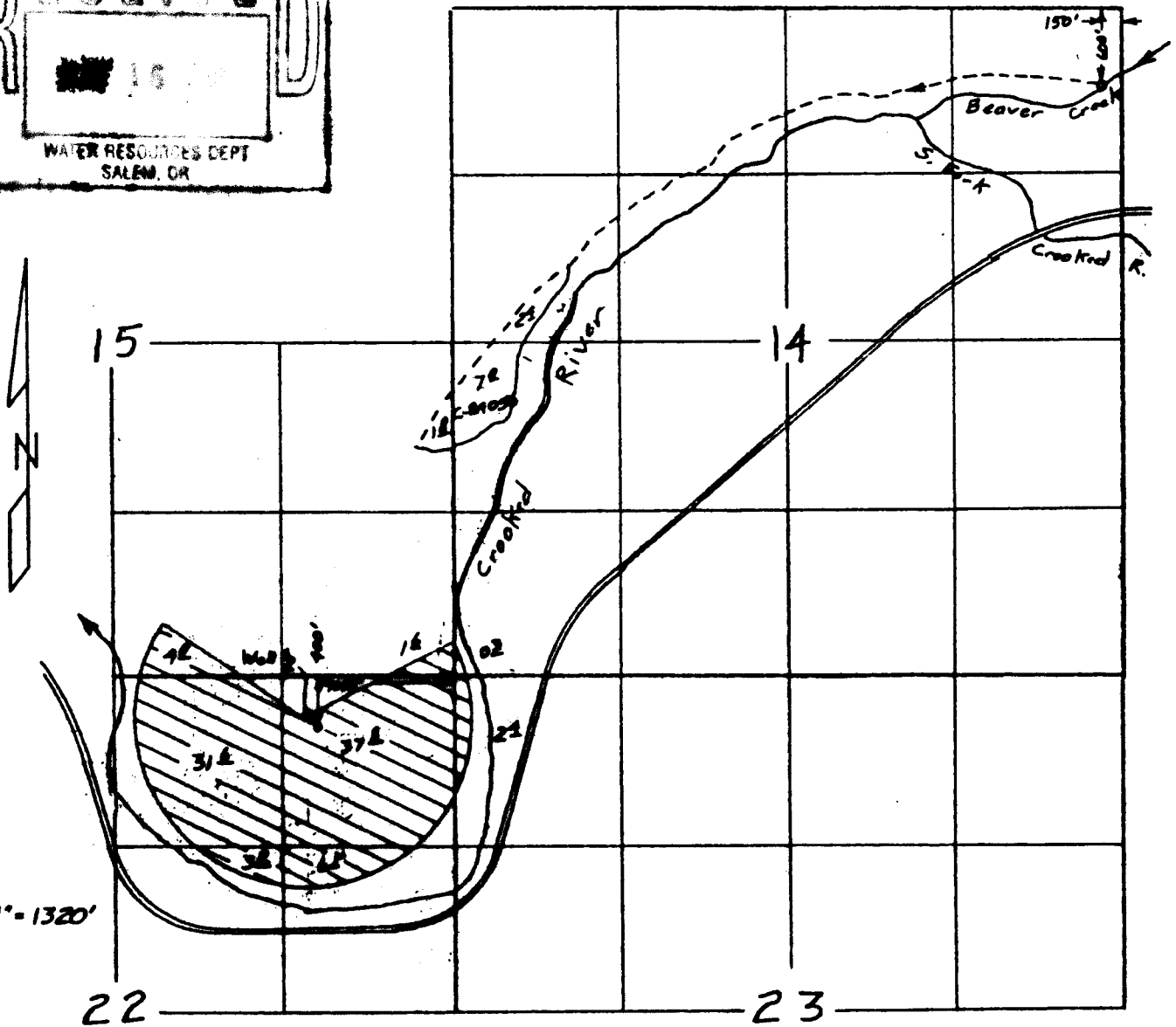
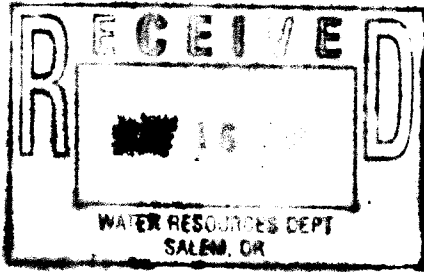


TOWNSHIP 17 SOUTH, RANGE 22 EAST, W. M.




Scale 1"=1320'

Surveyed Sep 23, 2000

Claim of Beneficial Use Map
for

TWIN BUTTES - SEVERANCE RANCH

App G-12825
Per G-12397



This map is for the purpose of locating a water right only and has no intent to provide legal dimensions or the location of property lines.

ESTES SURVEYS
PO Box 17519 60382 Arnold Rd
Salem, OR 97305-7519 Bend, OR 97702
(503) 585-7593 (541) 382-7301