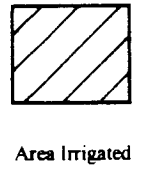
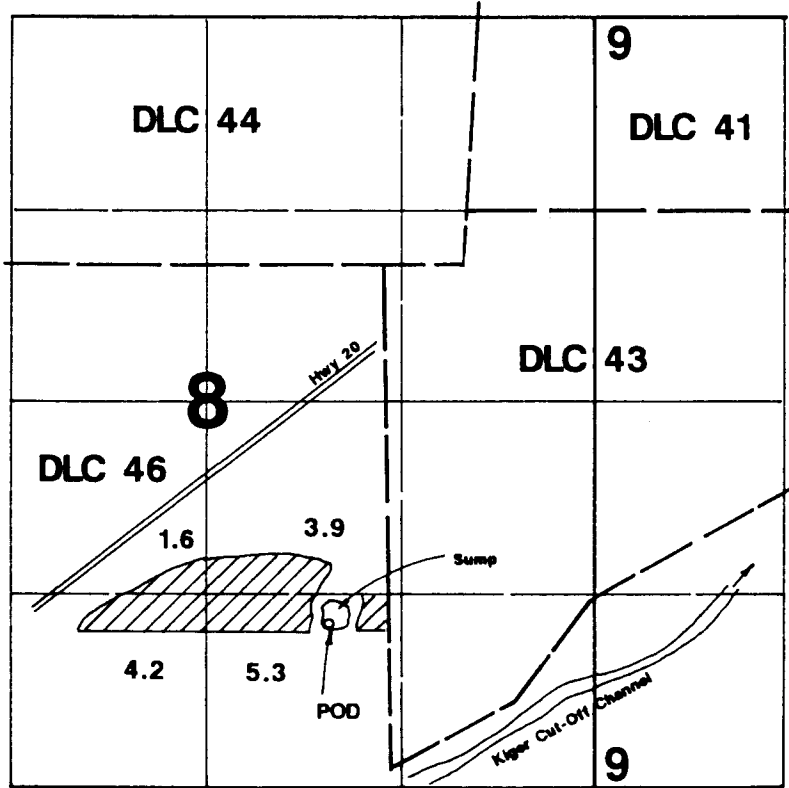


T.11S., R.4W., W.M.




Diversion Point is located 1125'N & 1825'W from the SE corner of Section 8.

Final Proof Survey

In Name Of

Eugene Ball



Application #: 79611

Permit #: 53043

Surveyed on September 20, 2000 by JM Schuette

This Map Was Prepared For The Purpose Of Identifying The Location Of A Water Right Only And Is Not Intended to Provide Legal Dimensions Or Location Of Property Ownership Lines.

