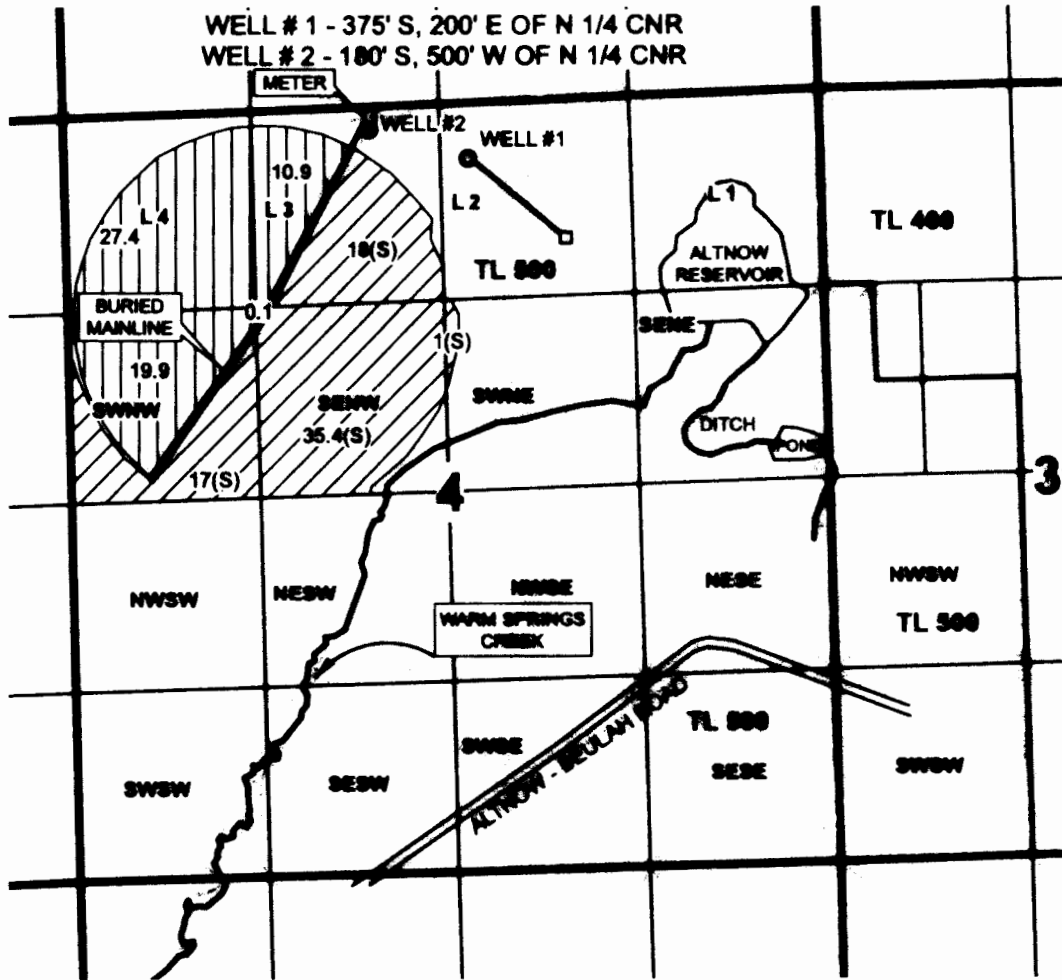







0 660 1,320 2,640 3,960 5,280 Feet

1" = 1320'



HARNEY COUNTY, OREGON  
**T 20 S, R 36 E, WM**  
**SECTION 4**



-  2/11/1946 GROUND WATER PRIMARY
-  2/11/1946 GROUND WATER SUPPLEMENTAL
-  TAX LOT LINES
-  WELLS
-  METERS



RENEWAL DATE: 12/31/2015



**CLAIM OF BENEFICIAL USE MAP**  
**FOR COTTONWOOD CREEK RANCH**

TRANSFER T-11676

NOTE: THIS MAP IS NOT INTENDED TO  
 PROVIDE LEGAL DIMENSIONS OR LOCATIONS  
 OF PROPERTY OWNERSHIP LINES.

JOB # 14055

AUGUST 28, 2014

**WATER-RIGHT SERVICES, LLC**  
 PO BOX 1830, BEND, OR 97709

COB # 197121

WWW.OREGONWATER.US

541-386-2837

JON@SHORT@USA.COM