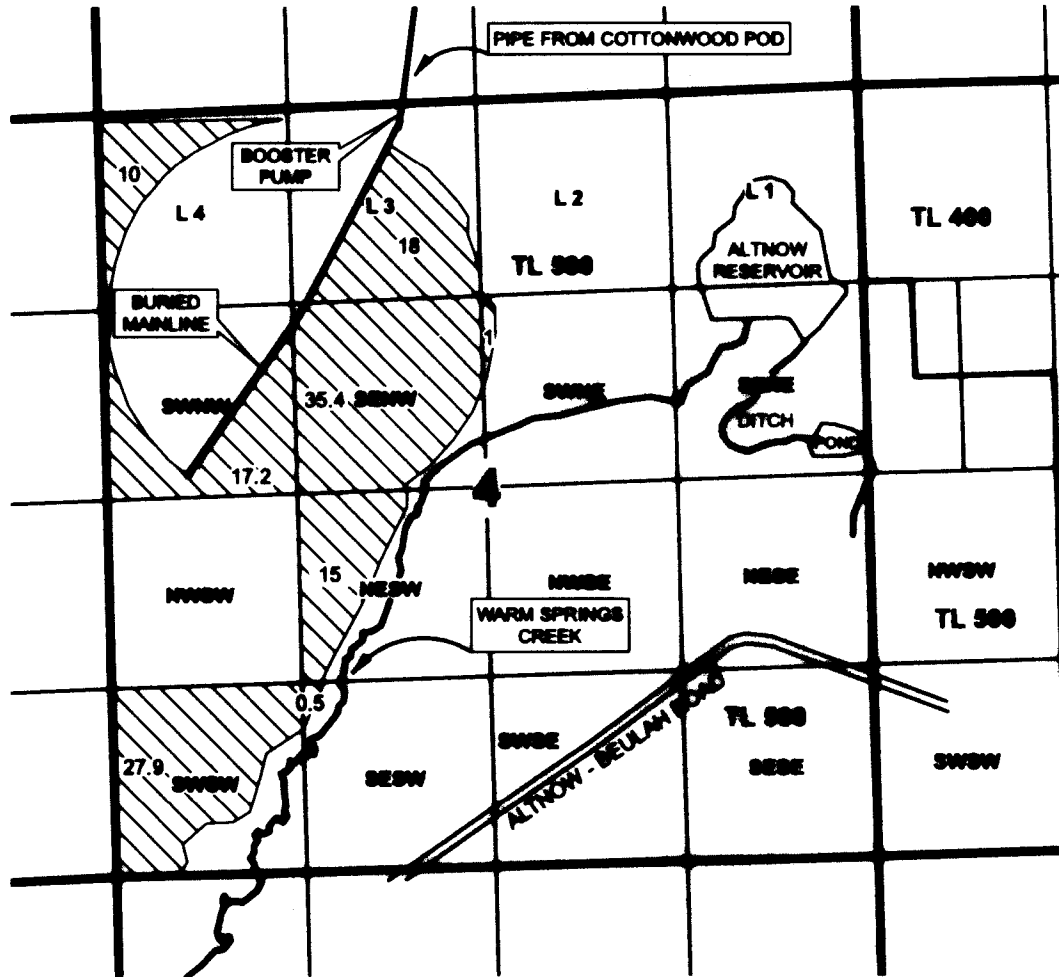



0 660 1,320 2,640 3,960 5,280 Feet
 1" = 1320'



HARNEY COUNTY, OREGON
**T 20 S, R 36 E, WM
 SECTION 4**



— TAX LOT LINES
 6/8/1959 COTTONWOOD RESERVOIR SUPPLEMENTAL



RENEWAL DATE: 12/31/2015



**CLAIM OF BENEFICIAL USE MAP
 FOR COTTONWOOD CREEK RANCH**

TRANSFER T-11676

NOTE: THIS MAP IS NOT INTENDED TO
 PROVIDE LEGAL DIMENSIONS OR LOCATIONS
 OF PROPERTY OWNERSHIP LINES.

JOB # 14055

AUGUST 28, 2014

WATER RIGHT SERVICES, LLC
 PO BOX 1830, BEND, OR 97709

CCB # 197121

WWW.OREGONWATER.US

541-389-2837

JOHNSHORT@USA.COM

T 19 S, R 36 E, WM HARNEY COUNTY, OREGON

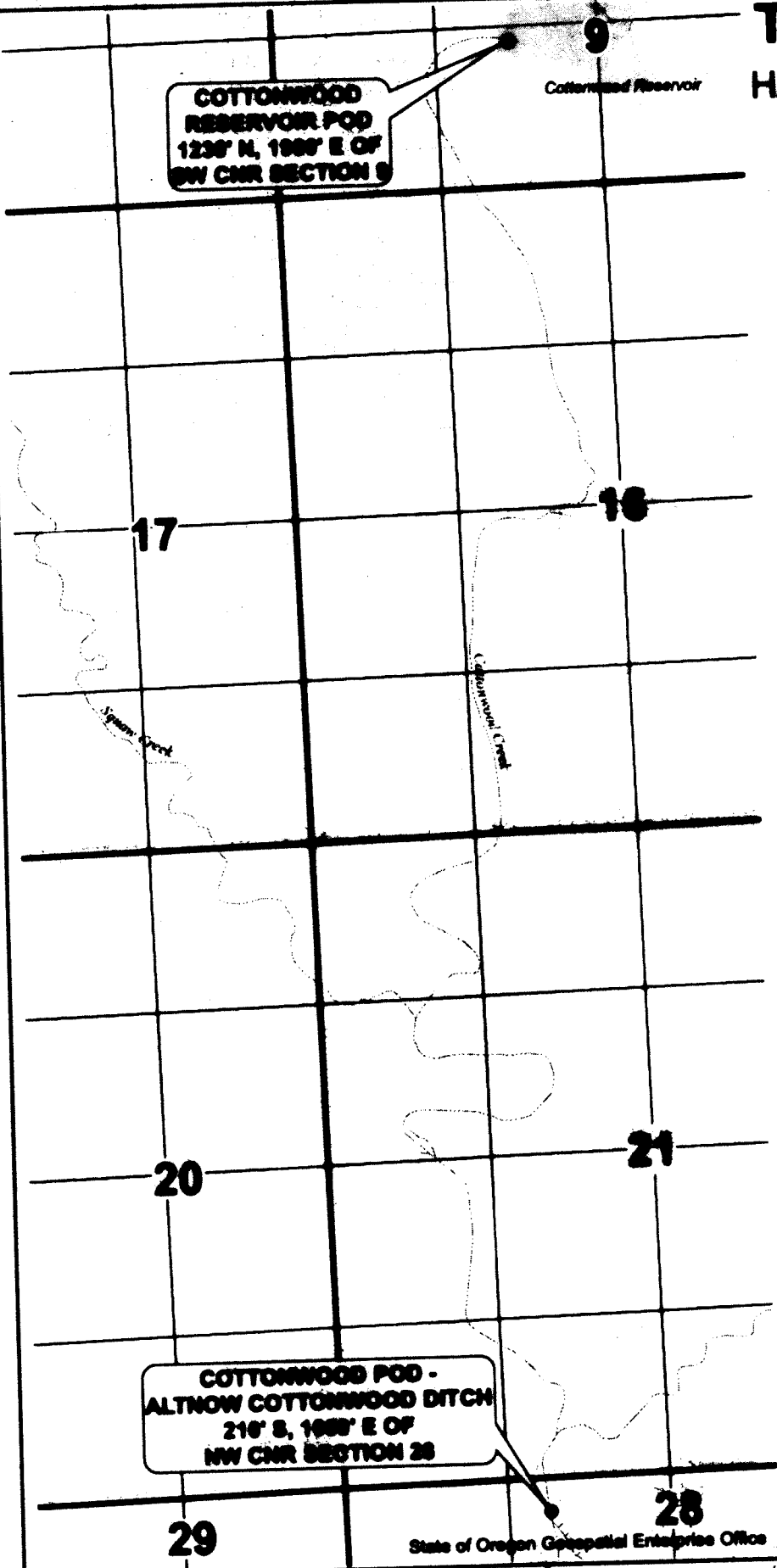
**COTTONWOOD
RESERVOIR POD
1230' N, 1980' E OF
SW COR SECTION 9**

Cottonwood Reservoir



1" = 1320'

- PODs
- SECTION LINES



**COTTONWOOD POD -
ALTNOW COTTONWOOD DITCH
210' S, 1980' E OF
NW COR SECTION 28**

RECEIVED BY OWRD

OCT 06 2014

SALEM, OR



RENEWAL DATE 12-31-2015



State of Oregon Geospatial Enterprise Office

**CLAIM OF BENEFICIAL USE MAP
for COTTONWOOD CREEK RANCH**

TRANSFER T-11676

PROJECT # 14055

This map is not intended
to provide legal dimensions
or locations of property
ownership lines.

SEPT 10, 2014

WATER RIGHT SERVICES, LLC

PO BOX 1830, BEND, OR 97709

WWW.OREGONWATER.US 841-388-3837

johnshort@usa.com CCB # 197121