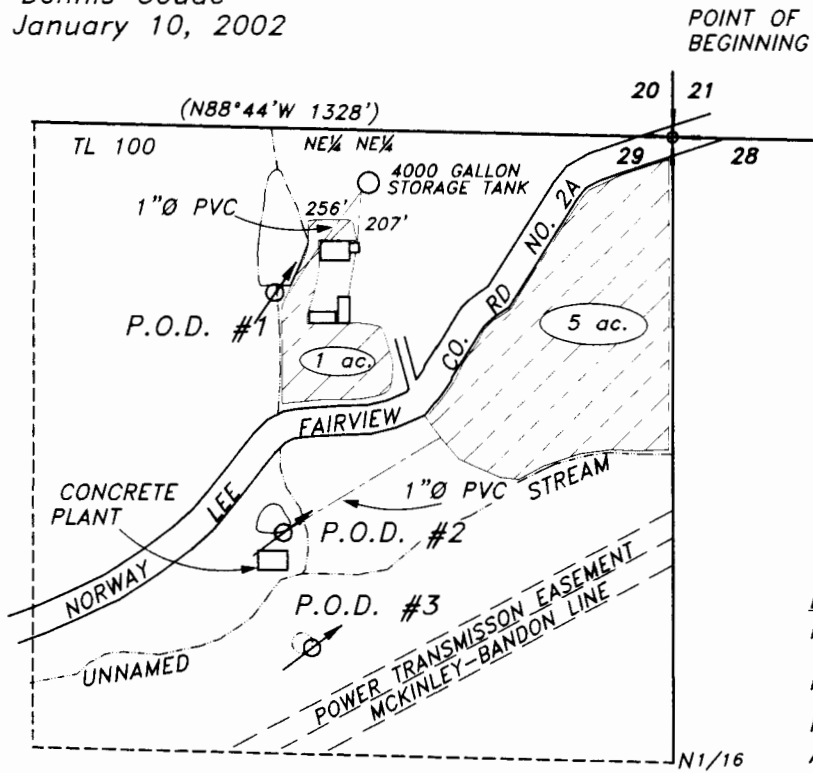





**CLAIM OF BENEFICIAL USE
FINAL PROOF MAP**
 Located in the NE¹/₄ NE¹/₄ of Section 29
 Township 28 South, Range 12 West, W.M.
 Coos County, Oregon
 Application S-77332 Permit 53046

Prepared For: Parker Girls Trust
 Prepared By: Dennis Goude
 Date Surveyed: January 10, 2002

Scale 1"=400'



LEGEND
 P.O.B. 
 P.O.D. 
 IRRIGATED AREA 



EXPIRES 06/30/2003

NOTE:

The Point of Beginning for all Points of Diversion is the northeast corner of Section 29. P.O.D.s are as follows:
 P.O.D. #1 810' West & 330' South
 P.O.D. #2 800' West & 827' South
 P.O.D. #3 750' West & 1060 South

RECEIVED

SEP 30 2002

WATER RESOURCES DEPT.
 SALEM, OREGON

EXAMINERS DISCLAIMER STATEMENT

The preparation of this map was for the purpose of identifying the location of the Water Right only and has no intent to provide dimensions or location of property ownership lines.

01-257 Parker

**Stuntzner Engineering
 & Forestry, L.L.C.**

ENGINEERING • LAND SURVEYING • FORESTRY
 PLANNING • WATER RIGHTS

705 South 4th St.
 Post Office Box 118
 Coos Bay, Oregon 97420

Phone: (541) 287-2872
 Fax: (541) 287-0588