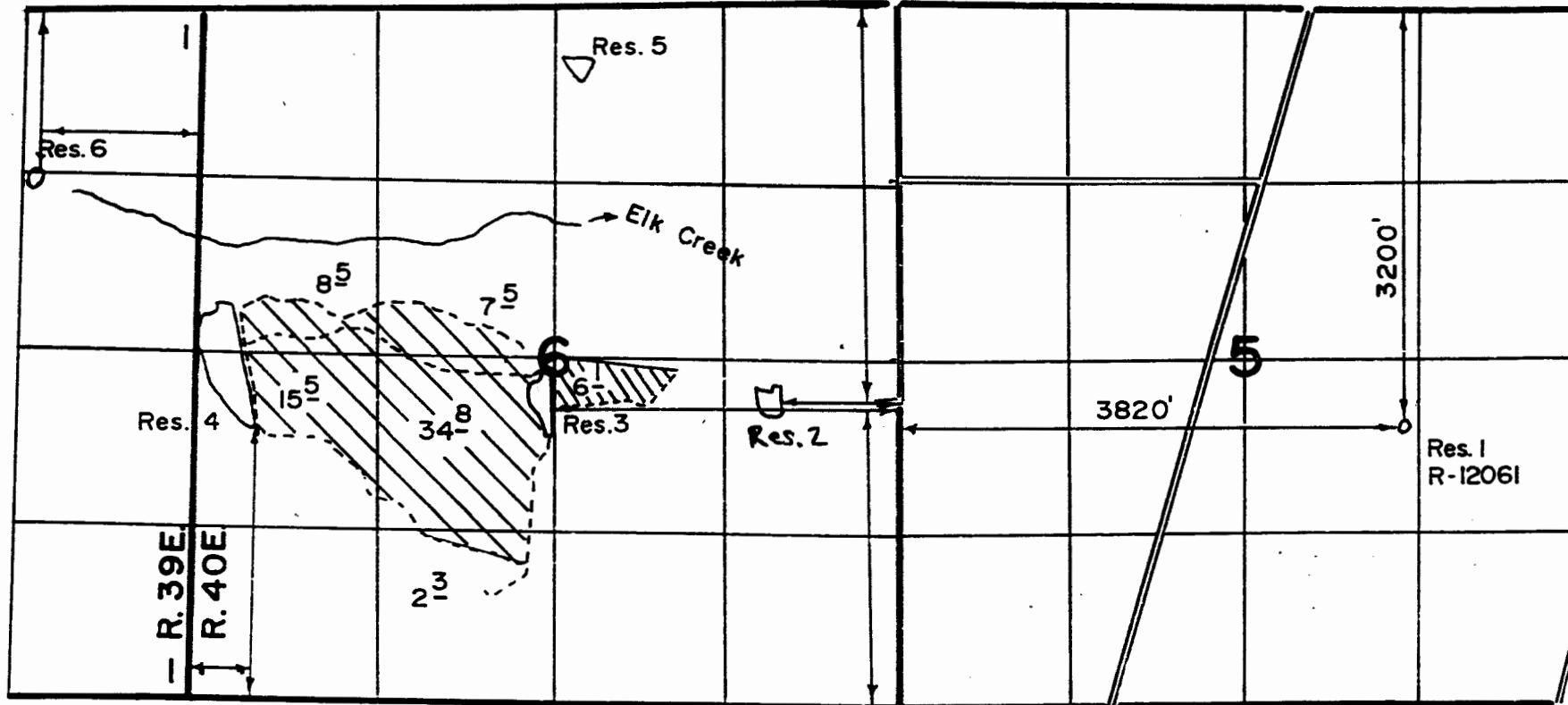



T. 10S., R. 39 & 40E., W.M.





 SCALE 1" = 1320'

The purpose of this map is for identifying the location of the water right only and is not intended to provide legal dimensions of property ownership lines.

FINAL PROOF SURVEY

APPL. R-71441
 R-71442
 71443

PER. R-12061
 R-11864
 52438

-  Res 3 & 4
-  Res 4

IN NAME OF
FOSTER RANCH

SURVEYED SEPT. 25, 2000

RECEIVED

OCT 02 2000

WATER RESOURCES DEPT.
 SALEM, OREGON

