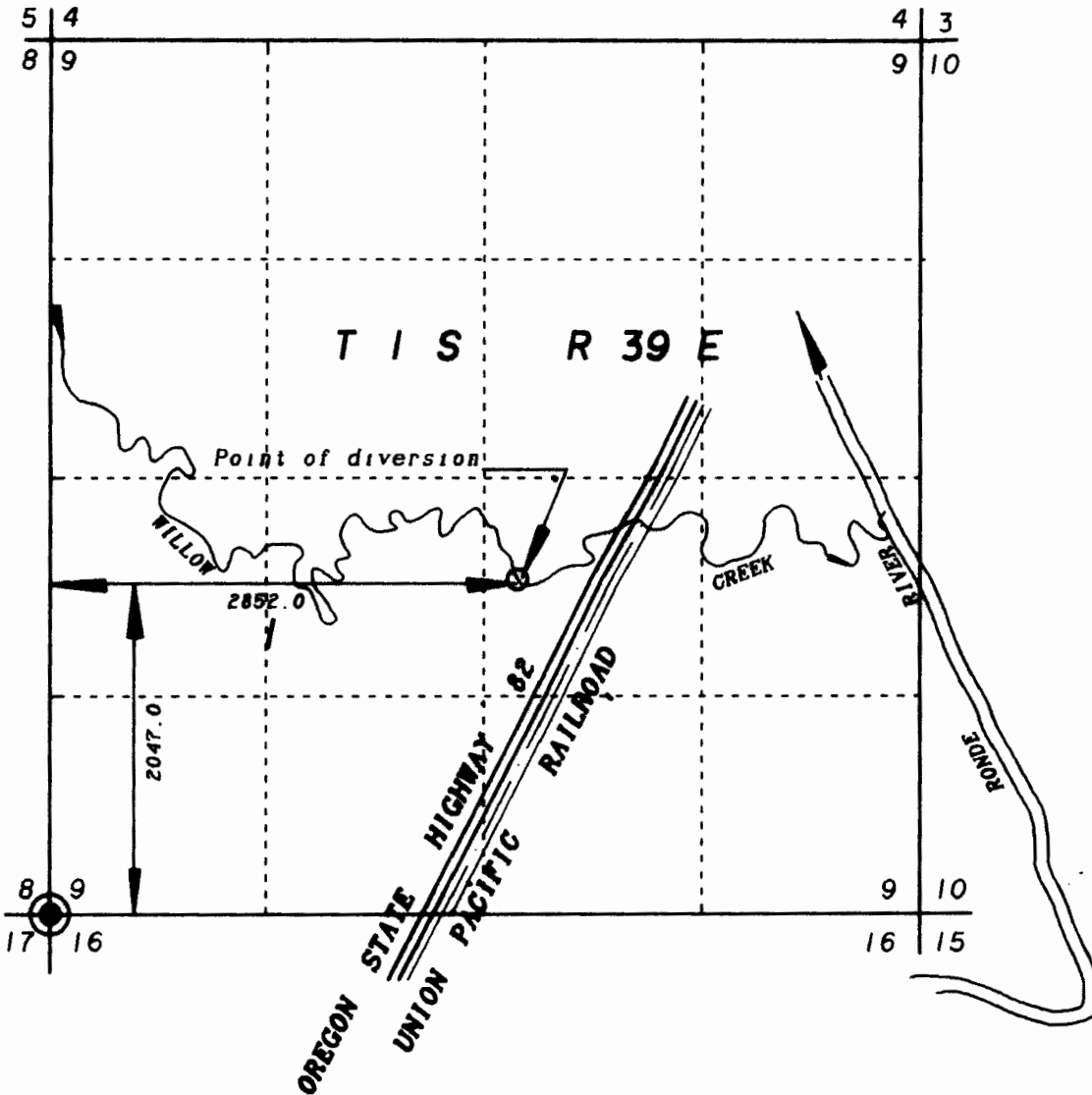


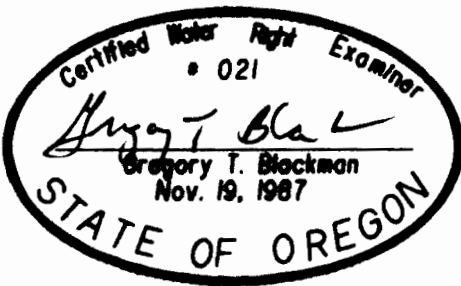
RECEIVED

SEP 12 1997

WATER RESOURCES DEPT.
SALEM, OREGON



SCALE 1" = 1320'



**FINAL PROOF FOR
TRANSFER NUMBER T-7306
POINT OF DIVERSION**

**FOR
DALE EISIMINGER**

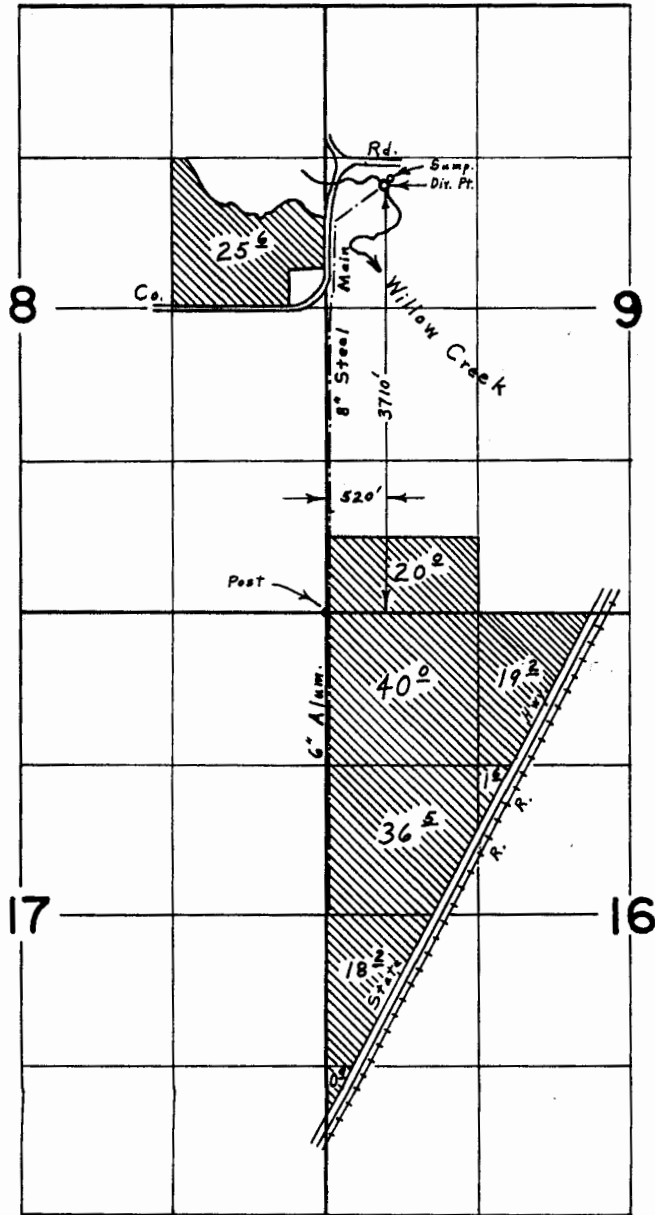
**BY
BAGETT - GRIFFITH & BLACKMAN
2006 ADAMS AVENUE
LAGRANDE, OREGON 97850**

JUNE 20, 1997

PERMIT NUMBER T-7306

NOTE: The preparation of this map was for the purpose of identifying the location of the proposed water right and has no intent to provide dimensions or location of property ownership lines. Location information shown hereon was furnished by the applicant.

T.I.S.R.39E.W.M.



FINAL PROOF SURVEY
UNDER

Application No. 37411 Permit No. 27863
IN NAME OF

REED TAYLOR

Surveyed October 31, 1966 by L. E. Gould