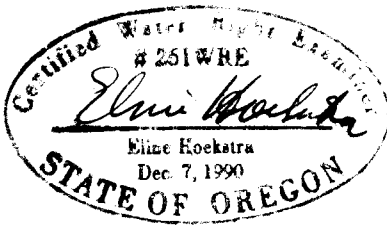
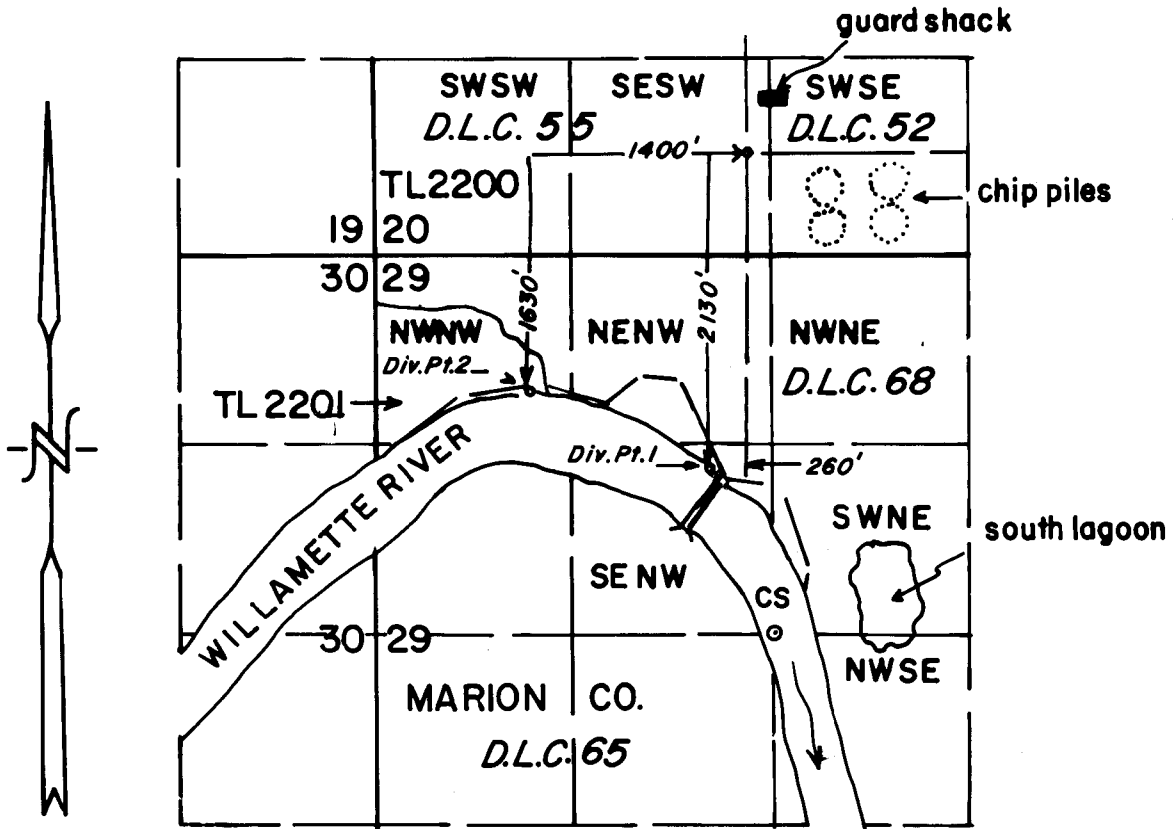


T. 3 S.R. 2 W. W.M.

YAMHILL COUNTY

SCALE: 4"=1 MILE

SEC. 29




FINAL PROOF SURVEY
UNDER

APPLICATION T-8361

IN NAME OF
SPAULDING PULP & PAPER CO

THE PURPOSE OF THIS MAP IS TO IDENTIFY THE LOCATION OF THE WATER RIGHT,
IT IS NOT INTENDED TO PROVIDE INFORMATION RELATIVE TO THE LOCATION
OF THE PROPERTY OWNERSHIP BOUNDARY LINES



RECEIVED

JUN 19 2002

WATER RESOURCES DEPT
SALEM, OREGON