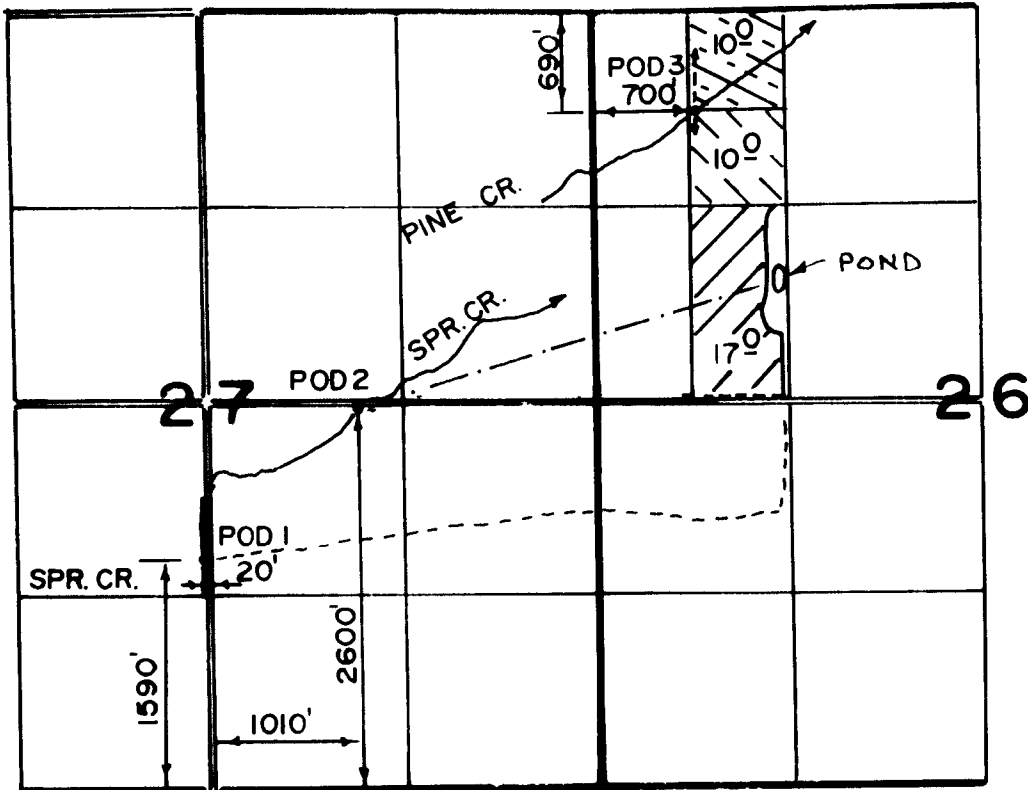






T. 8S., R. 39E., W.M.



The purpose of this map is for identifying the location of the water right only and is not intended to provide legal dimensions of property ownership lines.

-  PRI - PINE CR.
-  SUPP'L - SPR. CR.
-  SUPP'L - SPR. CR.
-  SUPP'L - PINE CR.

FINAL PROOF SURVEY

APPL. 70320 PER. 52683

IN' NAME OF

Freeman Angus Ranch, Inc.

SURVEYED SEPT. 26, 2000

RECEIVED

OCT 2 2000

WATER RESOURCES DEPT.
SALEM, OREGON

