




SECTION 5, 6, 7 & 8, T.2 N., R.1 W., W.M.

N.E. COR.
ISABELLA LOGIE
D.L.C. 49

SCALE: 1"=400'
MAP BASE:
ASSESSORS MAP
7-22-98 PHOTO

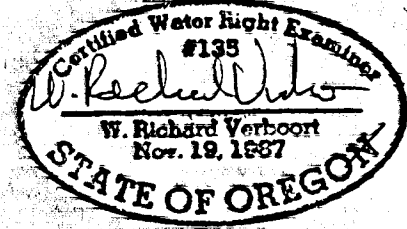
-  SUPPLEMENTAL IRRIGATION
-  PRIMARY IRRIGATION
-  AGRICULTURAL WATER USE

N.W. COR.
ISABELLA LOGIE
D.L.C. 49

S.E. COR.
ISABELLA LOGIE
D.L.C. 49

MULINDWAH CHANNEL

POINT OF DIVERSION



PREPARATION OF THIS MAP IS FOR THE PURPOSE OF IDENTIFYING THE LOCATION OF THE WATER RIGHT ONLY. THERE IS NO INTENT TO PROVIDE DIMENSIONS OR LOCATION OF PROPERTY OWNERSHIP LINES.

FINAL PROOF SURVEY

UNDER APPLICATIONS 5-75596

BAILEY NURSERIES, INC.
9855 N.W. PIKE RD.
YAMHILL, OR 97148
SAUVE ISLAND NURSERY

designed	by	date
drawn	WRV	12/04/03
checked	JER	12/04/03
drawing no.	WRV	12/04/03
sheet no.	03-C-05	1/1

VERBOORT ENGINEERING
AGRICULTURE · CIVIL · WATER RESOURCES
HILLSBORO, OREGON