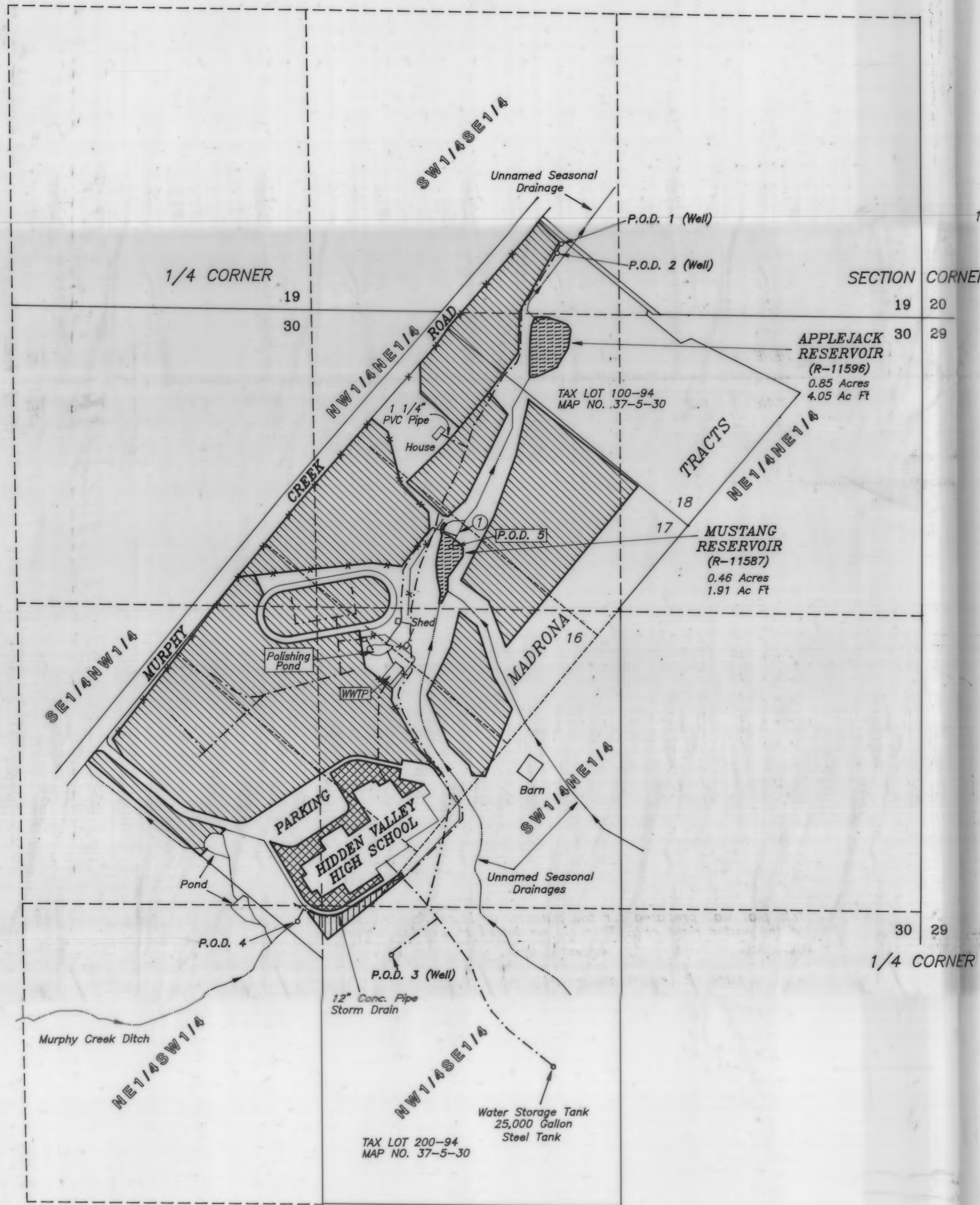








Sections 19 & 30, T.37 S., R.5 W., W.M.



LEGEND:

-  Primary place of use per Certificate No's C-32939, C-32940, & C-40975
Supplemental place of use per Permit No. 51752 (49.8 Acres)
-  Supplemental place of use per Permit No. G-12518 (2.2 Acres)
-  Primary place of use per Permit No. 51752 (0.6 Acres)
-  Underground Pipe Line Approximate Location, 3" PVC Pipe unless shown otherwise
-  Approximate Location 6" PVC Outlet Conduit
-  Waste Water Treatment Plant

SCALE:
1" = 400'

IRRIGATED AREA			
Qtr./Qtr.	Primary	Supplemental	Section
SWSE		1.6	19
NENE		0.1	30
NWNE		19.6	30
SWNE	0.2	9.9	30
NENW		2.2	30
SENW		16.4	30
NESW	0.1		30
NWSE	0.3		30
TOTAL ACRES	0.6	49.8	

POINTS OF DIVERSION

Locations shown are with respect to the NE Corner of Sec. 30, T.37 S., R.5 W., W.M.

- P.O.D. 1: Existing Well (343'N & 1580'W)
- P.O.D. 2: Existing Well (300'N & 1599'W)
- P.O.D. 3: Existing Well (2800'S & 2345'W)
- P.O.D. 4: Murphy Creek Ditch (2647'S & 2756'W)
- P.O.D. 5: Mustang Reservoir (993'S & 2066'W)

Subject Property: Tax Lots 100-94 & 200-94 of Assessor's Map No. 37-5-30 (Hidden Valley High School).

The place of use locations and configurations shown on this plat are derived from field surveys and survey plats provided by Three Rivers School District as prepared by Tallak D. Maakestad, C.W.R.E. 246. Field inspections were made and locations were checked against aerial photography dated June 9, 1995.

This plat was prepared for the purpose of identifying the location of the water right only. There is no intent to provide dimensions or locations of property ownership lines.

A 5 page site report accompanies this plat.

- Supporting documents:
- Application No's 69973, R-69972, G-13654, & G-13653
 - Permit No's 51752, R-11587, G-12518, & G-12417
 - Certificate No's C-32939, C-32940, & C-40975

PLAT OF CLAIM OF BENEFICIAL USE
 PREPARED BY: WICKS ENGINEERING & SURVEYING
 311 N.E. "D" Street
 Grants, Oregon 97526
 LOCATED IN: SECTIONS 19 & 30
 T.37 S., R.5 W., W.M.
 PREPARED FOR: THREE RIVER SCHOOL DIST.
 8550 New Hope Road
 Grants, Oregon 97527
 PROJECT NO. 526-97-304
 DRAWING NO. (HIDVAL2.dwg) 274-18.24
 DATE July 9, 1997
 SCALE 1" = 400'
 SHEET NO. 1 of 1

RECEIVED
JUL 15 1997
WATER RESOURCES DEPT.
SALEM, OREGON