


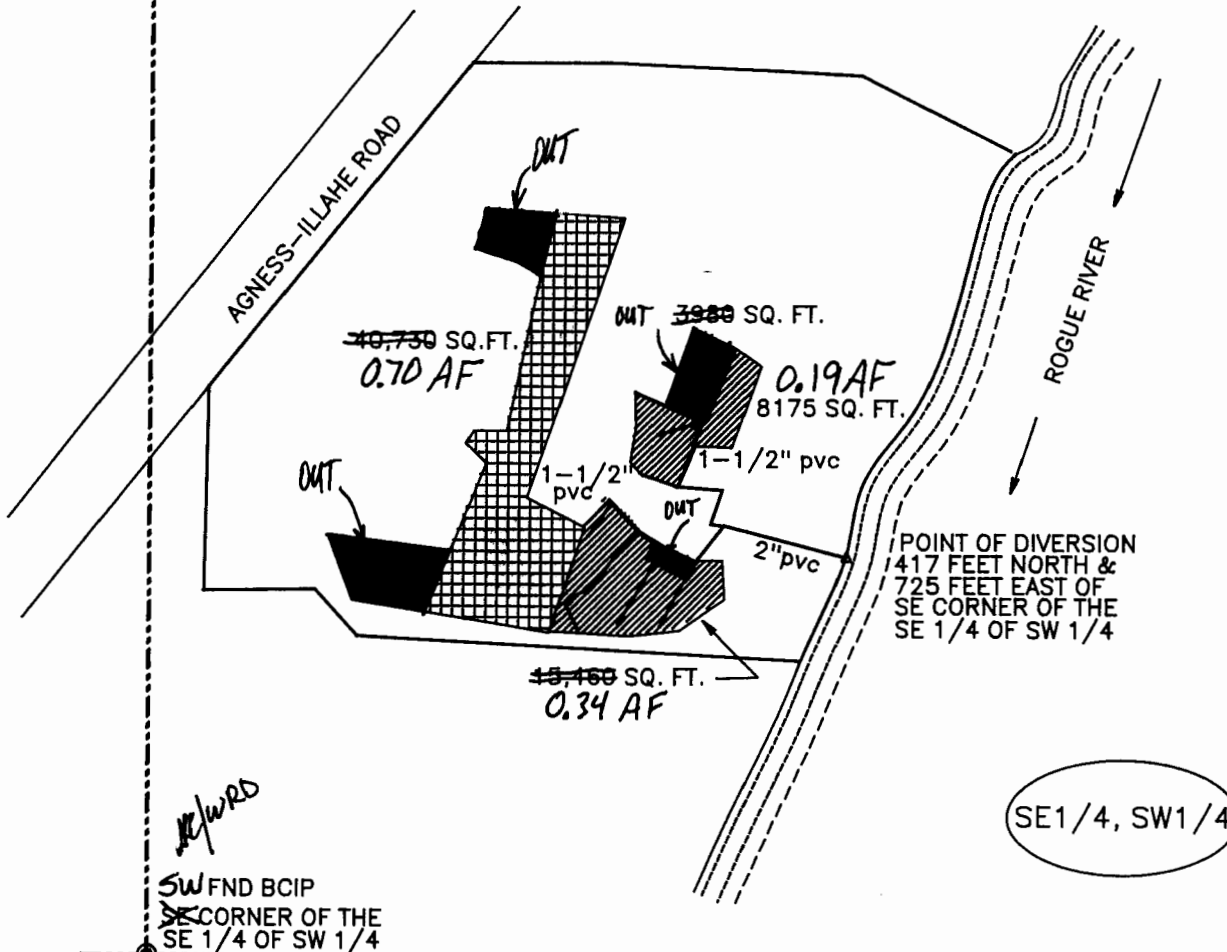


-  INDICATES AREA IRRIGATED WITH MOVABLE "RAIN BIRDS"
-  INDICATES AREA IRRIGATED WITH INSTALLED "RAIN BIRDS"
-  INDICATES GARDEN AREA IRRIGATED

RECEIVED

AUG 30 1999

WATER RESOURCES DEPT.
Salem, Oregon



W/WRD
SW FND BCIP
SE CORNER OF THE
SE 1/4 OF SW 1/4

SE 1/4, SW 1/4

This map has been revised by WRD. The acreages and irrigated areas have been reduced to match the total number of acres authorized by the permit.

THE PREPARATION OF THIS MAP WAS FOR THE PURPOSE OF IDENTIFYING THE LOCATION OF THE PROPOSED WATER RIGHT AND HAS NO INTENT TO PROVIDE DIMENSIONS OR LOCATION OF PROPERTY LINES.

*authorized by the permit.
JC WRD
12/2/2014*

FINAL PROOF SURVEY

APPLICATION #69728 PERMIT #51617

IN THE NAME OF
WILLIAM WEBSTER & THOMAS LUCKY

SE 1/4, SW 1/4, SECTION 7
T. 35 S., R. 11 W., W. M.

SURVEYED JULY 23, 1999 BY BRYAN M. FLAVIN

Certified Water Right Examiner
#366
Bryan M. Flavin
Bryan M. Flavin
January 18, 1994
STATE OF OREGON



1" = 200'