

T-8832

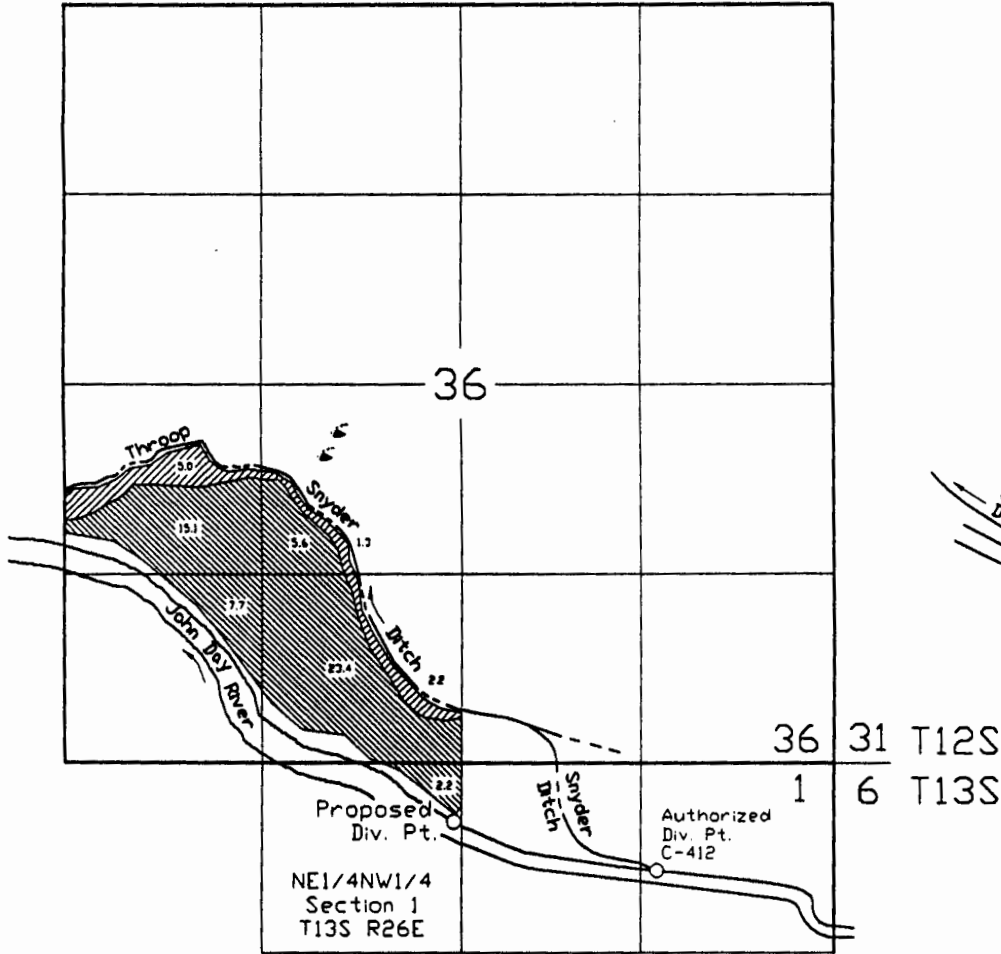
COPY

RECEIVED

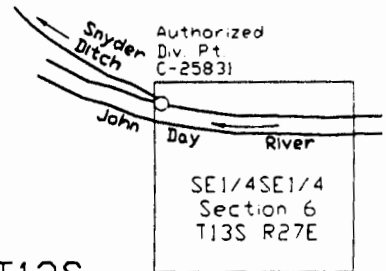
JUN 07 2001

WATER RESOURCES DEPT.
SALEM, OREGON

T12S R26E, W.M.



SCALE 1" = 1320'



Proposed diversion point is 400 ft. S. and 50 ft. W. of the S1/4 corner of Section 36.

 C-25831

 C-412

APPLICATION MAP FOR
CHANGE IN POINT OF DIVERSION

FOR

FERRIS CREEK RANCH

BY


CORNERSTONE SURVEYING, INC.

P.O. BOX 33

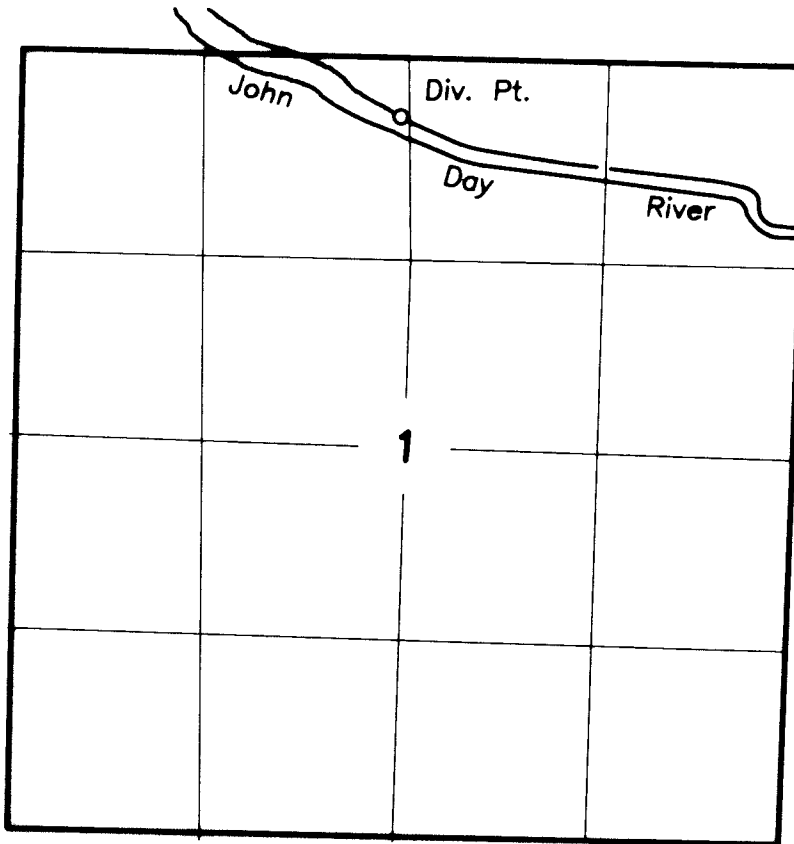
JOHN DAY, OR. 97845

C-412 includes other lands not shown.

NOTE: The preparation of this map was for the purpose of identifying the location of the proposed water right and has no intent to provide dimensions or location of property ownership lines.



T13S R26E



Scale 1"=1320'


Point of Diversion
400 ft. South and 50 ft. West
of the N1/4 corner of Sec. 1

FINAL PROOF SURVEY

UNDER
Transfer T-8832

IN NAME OF
Jerald and Barbara Clausen
and
Larry and Danielle Slaughter

Surveyed February 23, 2001



RECEIVED

OCT 03 2005

WATER RESOURCES DEPT
SALEM, OREGON