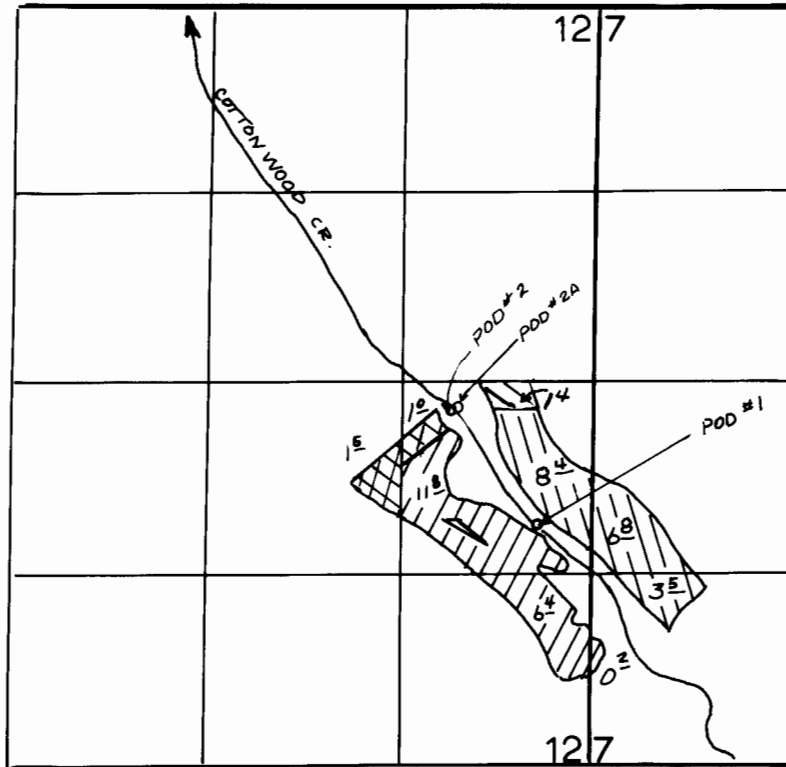





T.9S., R. 27 & 28 E., W.M.




POD 1, 6120' S. & 2270' E. FROM THE CENTER 1/4 COR. SEC.1  
 POD 2, 2450' N. & 1000' W. FROM THE S.E. CORNER OF SEC.12.  
 POD 2A 2450' N. & 970' W. FROM THE S.E. CORNER OF SEC.12.

 POD 1 AND/OR 2A  
 (prior cert. 44177)  
 Add-Pod

 POD 1 & or 2  
 (prior cert. 44179)  
 Add-Pod

 POD 2A  
 (prior cert. 44181)  
 change in Pod

 POD 2  
 (prior cert. 44181)  
 change in Pod

**FINAL PROOF SURVEY**

UNDER

TRANSFER 5966

IN THE NAME OF

EARL RANDALL SWEET

SURVEYED 9/1/99 BY J.MILLER