


RECEIVED

FEB 23 2000

T.4 N., R.29 E., W.M.
UMATILLA COUNTY, OREGON

LEGEND



IRRIGATED AREA WATER RESOURCES DEPT.
SALEM, OREGON

THE INTAKE STRUCTURE
(CONTROL BOX) FOR THE
RESERVOIR IS 1500' WEST AND
125' NORTH OF THE WEST 1/4
CORNER OF SEC. 31.

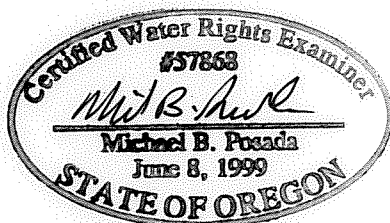
1" = 400'

NOTE: THE PURPOSE OF THIS
MAP IS TO IDENTIFY THE
LOCATION OF THE WATER RIGHT.
IT IS NOT INTENDED TO PROVIDE
INFORMATION RELATIVE TO THE
LOCATION OF PROPERTY
OWNERSHIP BOUNDARY LINES.

TABLE OF IRRIGATED AREAS

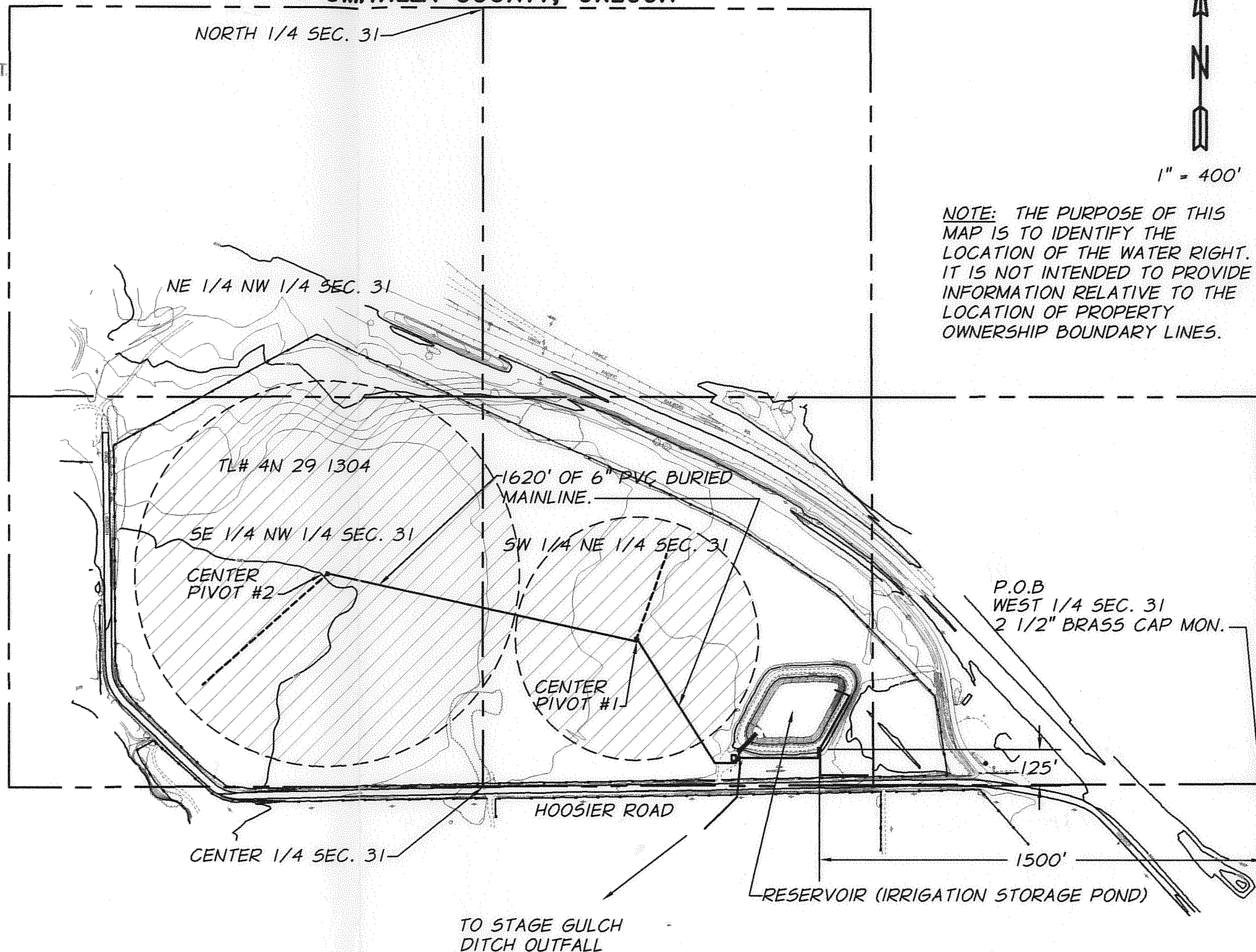
SW 1/4 NE 1/4 SEC. 31 - 13.4 ACRES
SE 1/4 NW 1/4 SEC. 31 - 28.4 ACRES
NE 1/4 NW 1/4 SEC. 31 - 0.2 ACRES

TOTAL = 42.0 ACRES



EXPIRATION DATE: 12-31-00

DATED 01-28-00



LAST UPDATED: 01/28/00

APPLICATIONS: R-72685 & S-72686
PERMITS: R-11700 & 52029
DATE OF SURVEY: 01-11-2000



CLAIM OF BENEFICIAL USE MAP
CITY OF STANFIELD
WASTEWATER EFFLUENT IRRIGATION SYSTEM
STANFIELD, OREGON

FIGURE
1