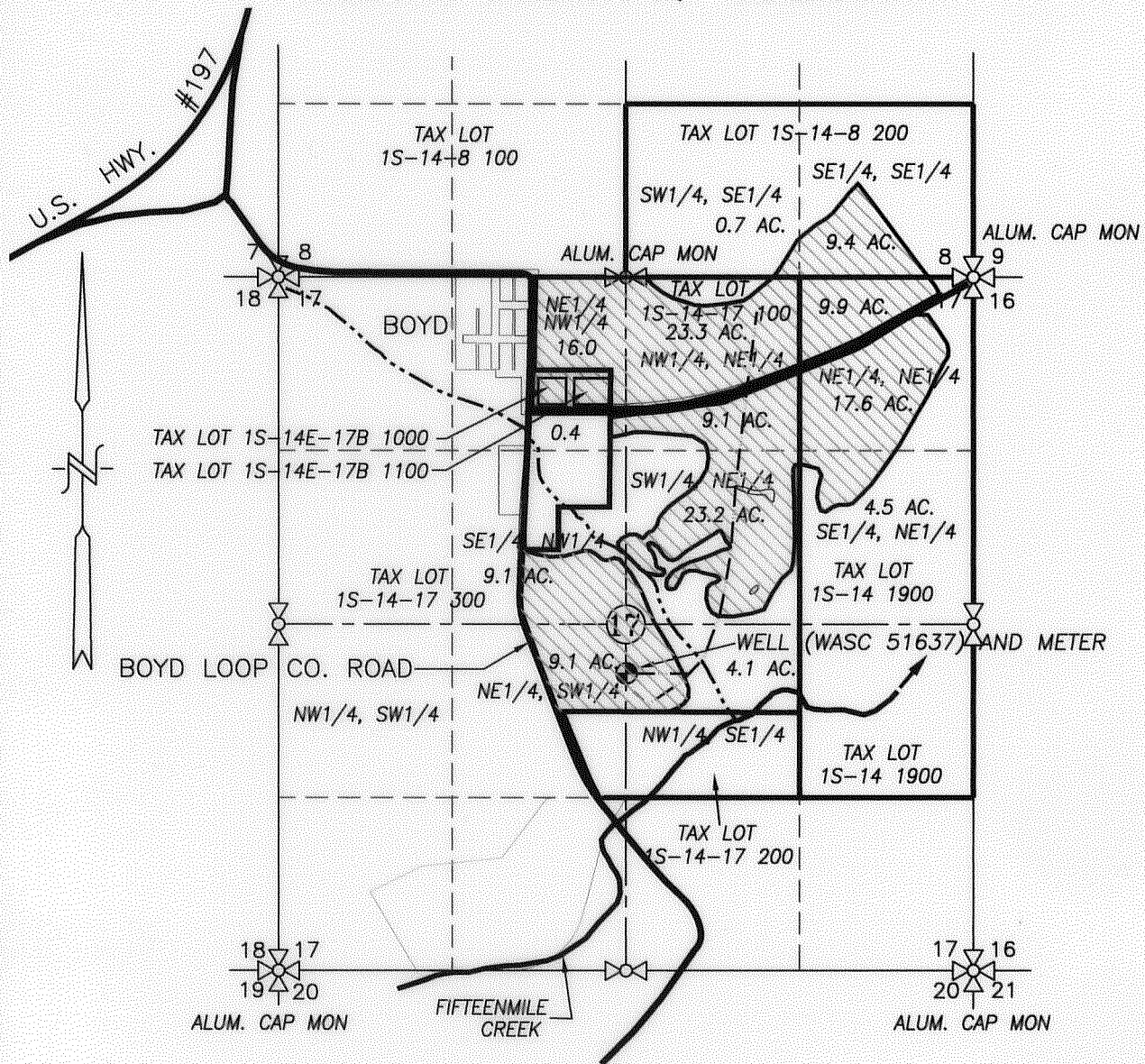


SECTION 17, TWP.1 S. RANGE 14 E. W.M.
 WASCO COUNTY, OREGON



LEGEND:


⊕ WELL (WASC 51637) 2270' N. & 2645' E. OF SW COR. SEC. 17

 WATER RIGHT AREA COVERED BY TRANSFER

--- EXISTING IRRIGATION MAIN

CLAIM OF BENEFICIAL USE MAP

SCALE: 1" = 1320'



RECEIVED

OCT 08 2010

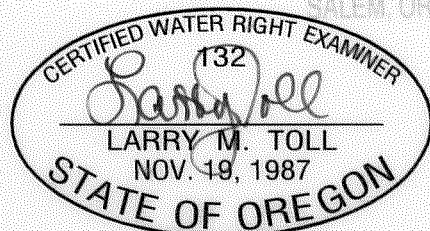
WATER RESOURCES DEPT
 SALEM, OREGON

TRANSFER No. 10647

IN THE NAME OF:

DANIEL & MERCEDES BOLTON

DATE: SEPTEMBER 2, 2010



EXPIRES: 06/30/2012

BY: **TENNESON ENGINEERING CORP.**
 3313 W. 2ND. STREET, SUITE 100
 THE DALLES, OREGON. 97058
 PH. 541-296-9177
 FAX 541-296-6657



NOTE:

"THIS MAP IS NOT INTENDED TO PROVIDE DIMENSIONS OR LOCATIONS OF PROPERTY OWNERSHIP LINES."