

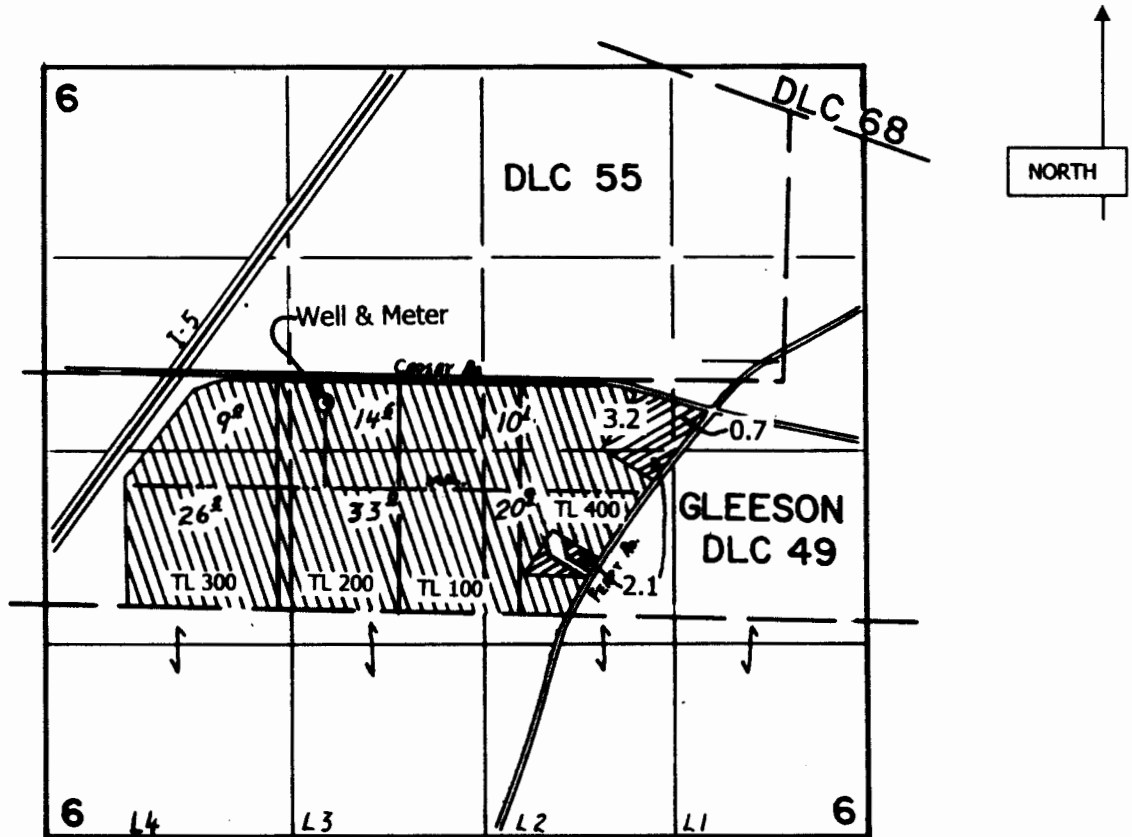
# FINAL PROOF SURVEY MAP

## IN THE NAME OF FESSLER FAMILY LLC

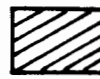
Application # G-15285 Permit # G-15023

### T 5 S, R 1 W, W.M. Section 6

**RECEIVED**  
APR 28 2005  
WATER RIGHTS DIVISION  
SALMON, OREGON




Supplemental Irrigation



Irrigation

Well: 170' S & 3170' W of the SE corner DLC 55

Scale 1" = 1320'



This map is not intended to provide legal dimensions or locations of property ownership lines .

RENEWAL DATE: 6-30-2007