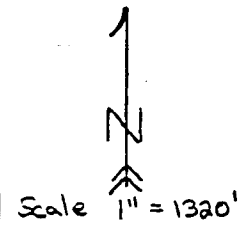
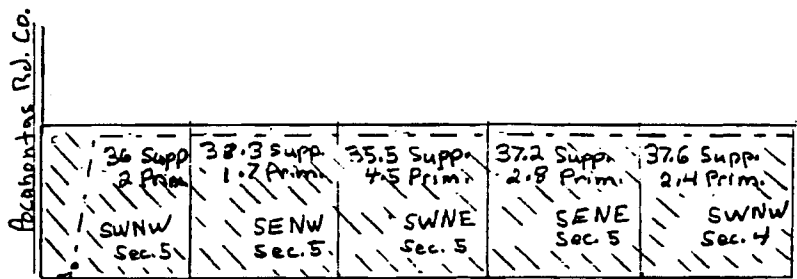


# Exhibit "C"

## Final Proof Map For Permit G-13011



- Legend:
- Co. Road
  - Main Line
  - and Irrigated under G-13011
  - Well




Well Location/Point of Diversion  
 320' E of the Southwest corner and 12' N of the south line of the SW $\frac{1}{4}$  NW $\frac{1}{4}$  of Section 5  
 T.8S., R. 39E., W.M.

All land is being irrigated with wheelines or handlines

**RECEIVED**

MAY 17 2001

WATER RESOURCES DEPT.  
SALEM, OREGON



I certify the information provided in this final proof is an accurate representation of the permitted water use and is true and correct to the best of my knowledge. This map is to be used for the purpose of identifying the location of water rights and is not intended to provide legal dimensions or location of property ownership lines.