

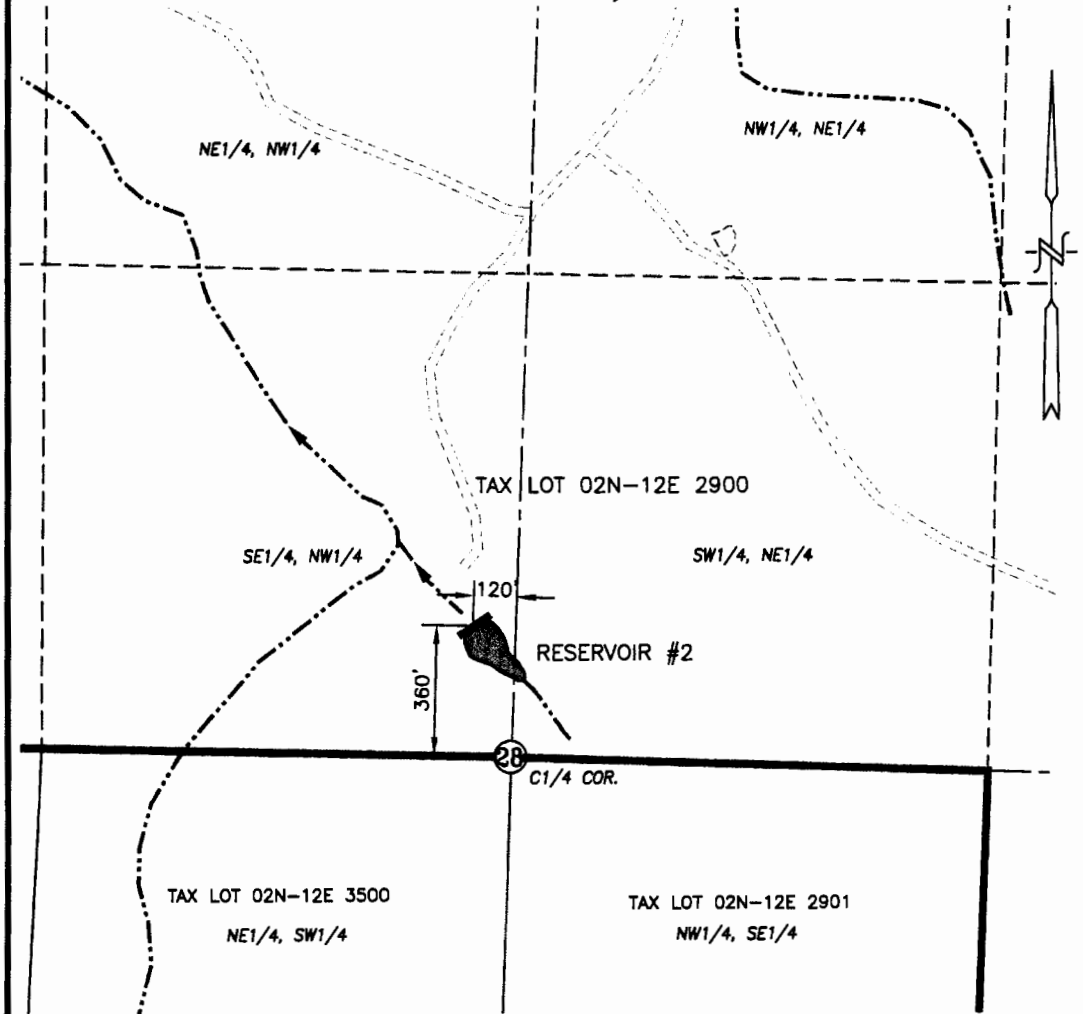
RECEIVED BY OWRD

JUL 16 2014



SALEM, OR

HC WRB

SECTION 28, TWP.2^NS. RANGE 12 E. W.M.
WASCO COUNTY, OREGON



LEGEND :

-  RESERVOIR No. 2
-  STREAM WITH DIRECTIONAL FLOW

CLAIM OF BENEFICIAL USE MAP

SCALE: 1" = 400'



APPLICATION No. R-84059

PERMIT No. R-12703

IN THE NAME OF:

KEN THOMAS

DATE: JUNE 27, 2014



EXPIRES: 06/30/2016

BY: **TENNESON ENGINEERING CORP.**

3775 CRATES WAY
THE DALLES, OREGON. 97058
PH. 541-296-9177
FAX 541-296-6657



NOTE:

"THIS MAP IS NOT INTENDED TO PROVIDE DIMENSIONS OR LOCATIONS OF PROPERTY OWNERSHIP LINES."

W.O. #14357wr(R-2)