

# CLAIM OF BENEFICIAL USE


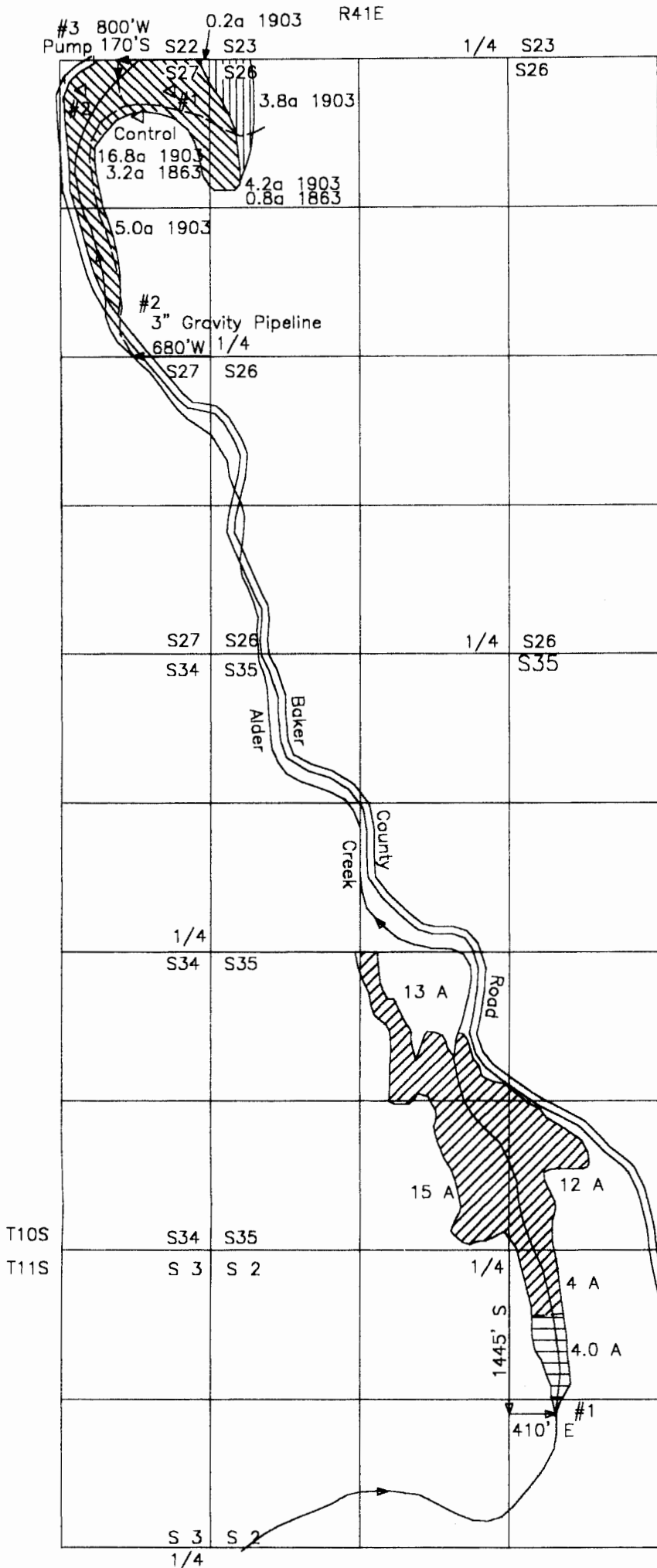
## Transfer No. 7469



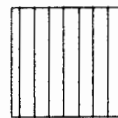
Scale 1" = 1320'

Owner:


Sid & Nancy Johnson  
3150 10th Street  
Baker City, OR 97814



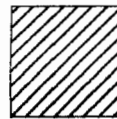
Transfer To Land Covered by Cert. No. 5860  
Use is to drip irrigate individual trees on a 20'x20' spacing with 64 square feet per tree.



Transfer from Cert. No. 5860 to here the lands covered by the spot irrigation of trees.



Transfer From



Not Transferred

There is some indication that the original mapping contains some discrepancy that would affect the acreage in each quarter section, but it was not corrected at this time.

Moisture Monitor Site  $\Delta$



This map is for the purpose of identifying the location of the water right only and has no intent to provide dimensions or location of property ownership lines.