

SEP 28 2012

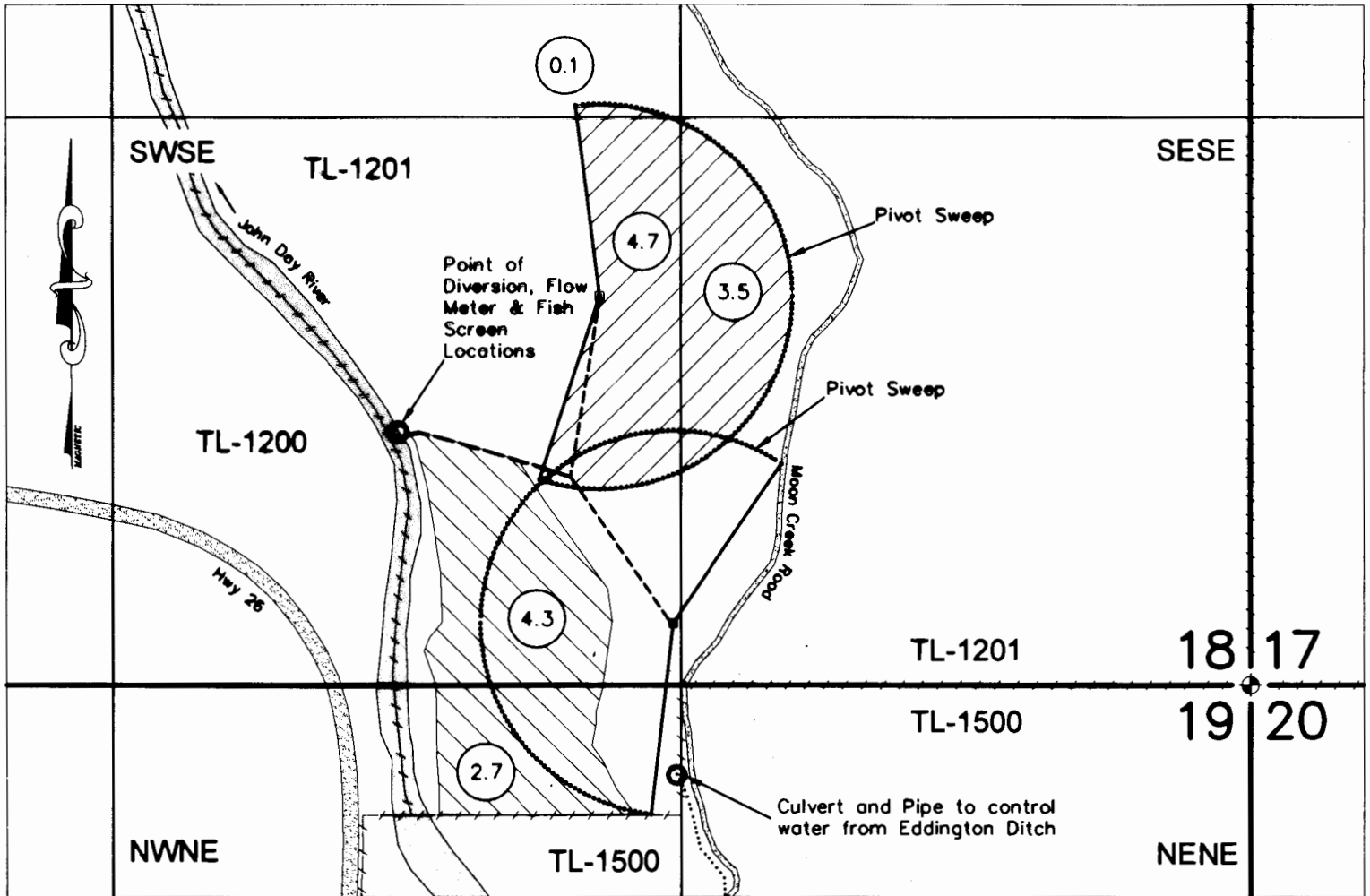
SALEM, OR

FINAL PROOF SURVEY

Rick A. Hufstader and Cynthia E. Strickland

Transfer No. 10630

Township 13 South, Range 29 East, Sections 18 & 19 W.M.




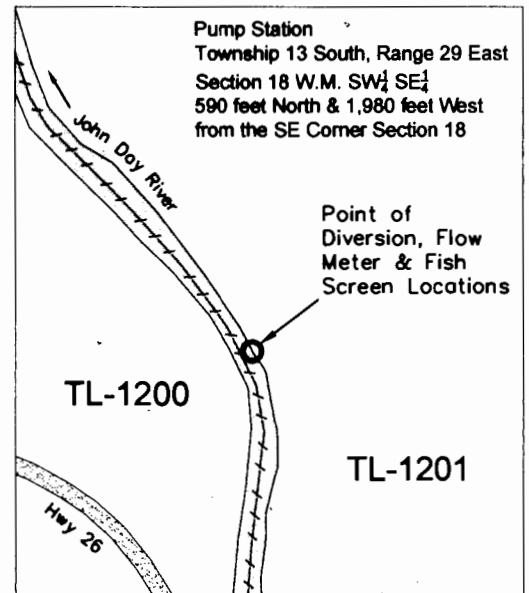
LEGEND

- Located Section Corner
- Irrigation Pipeline
- Property Ownership Line
- Former Cert. 39357 (1906 JDR)
- Former Cert. 39356 (1949 JDR)

Irrigated Acres

2.3

Scale: 1" = 400'



EXPIRES: 06/30/14

This map is not intended to provide legal dimensions or location of property ownership lines.