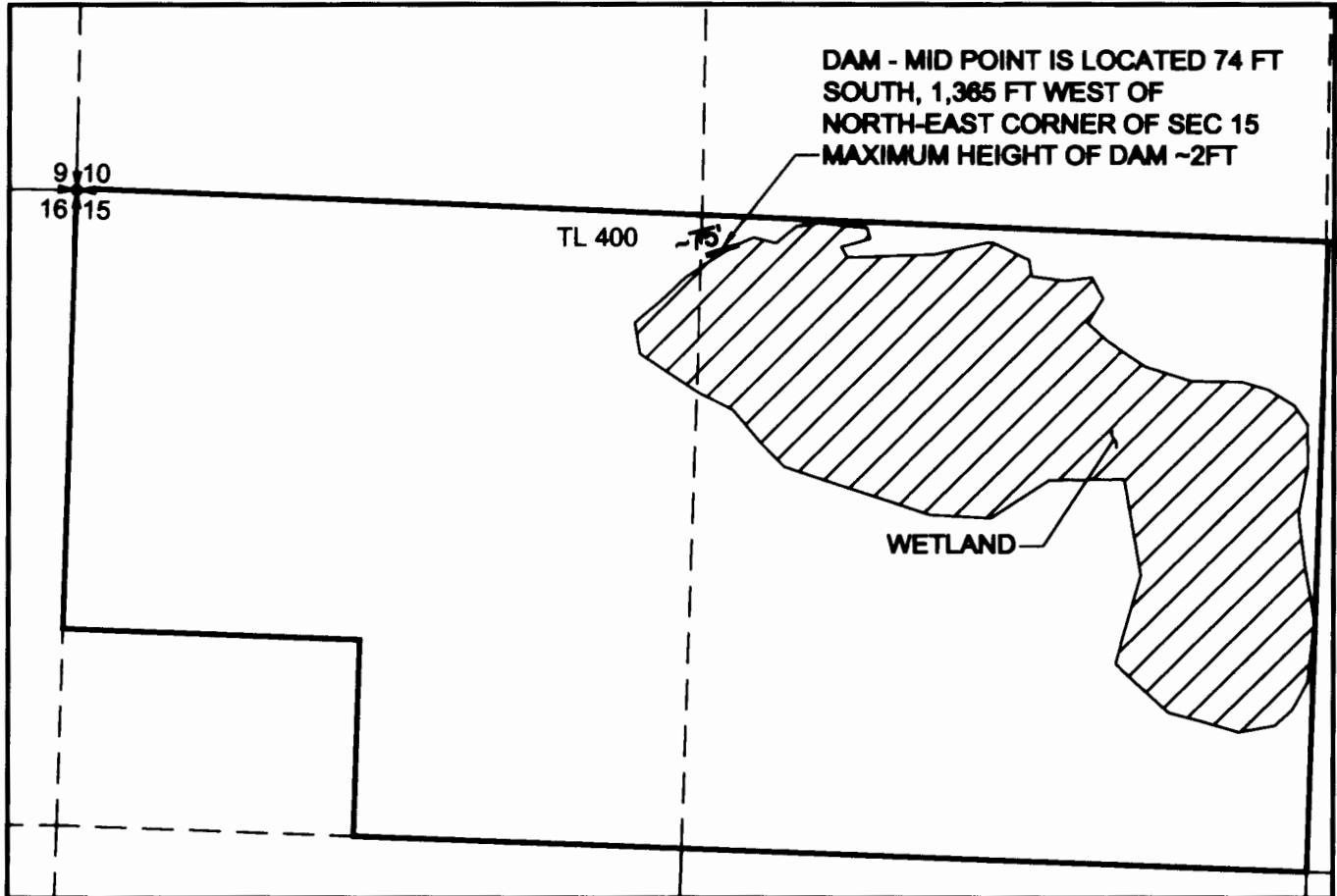






Township 4 North, Range 25 East, W.M.
NE 1/4 NW 1/4 of Section 15
MORROW COUNTY




FINAL PROOF SURVEY
under
Permit R-12729
in the name of
Debora L. Wood
September 23, 2014

LEGEND

-  WETLAND AREA
-  TL 400 TAX LOT BOUNDARY
-  TAX LOT BOUNDARY
-  Q-Q SECTION LINES

THIS MAP WAS PREPARED FOR THE PURPOSE OF IDENTIFYING THE LOCATION OF A WATER RIGHT ONLY AND IS NOT INTENDED TO PROVIDE LEGAL DIMENSIONS OR LOCATION OF PROPERTY OWNERSHIP LINES.



EXPIRES: 6/30/16