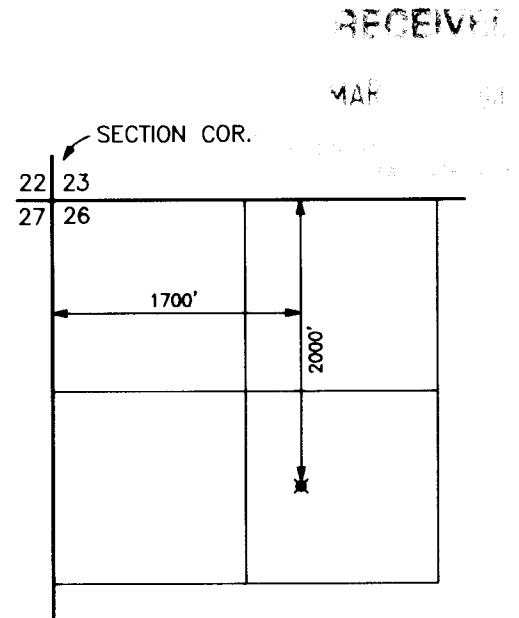
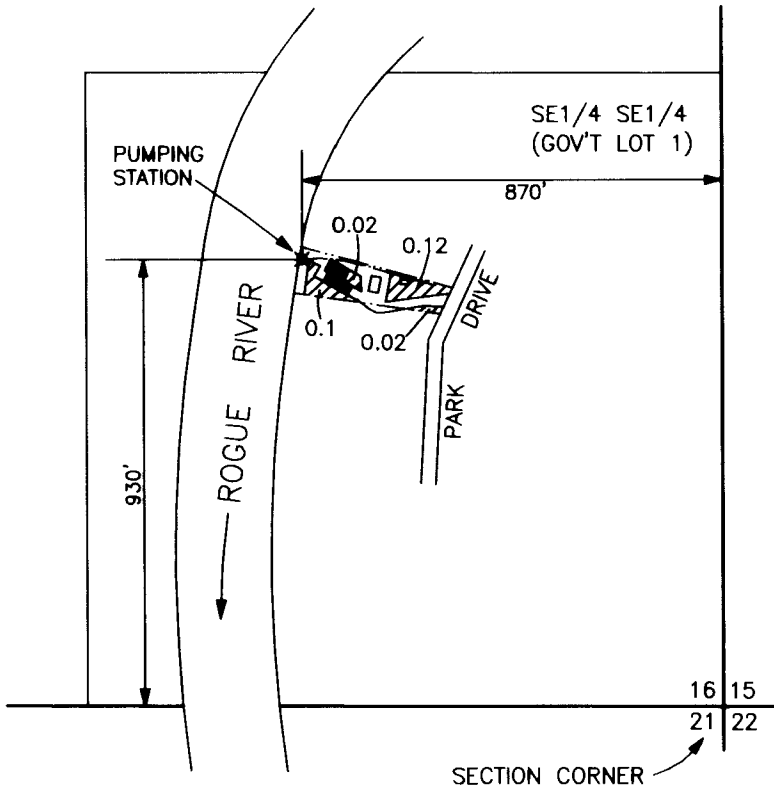
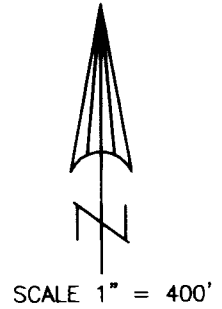


T.34S.,R.1W.,W.M.



LOST CREEK RESERVOIR
POINT OF DIVERSION
T.33S.,R.1E.,W.M.
SCALE 1" = 1500'

RECEIVED
MAP
SECTION COR.
22 23
27 26
1700'
2000'
RECEIVED
SEP 15 2005
WATER RESOURCES DEPT
SALEM, OREGON

CLAIM OF BENEFICIAL USE MAP

APPLICATION No. S-84666
PERMIT No. 53812

IN THE NAME OF:
DONALD AND SANDRA A. TIPTON

NOTE: MAP PREPARED FOR
WATER RIGHT PURPOSES ONLY,
NOT FOR PROPERTY BOUNDARY
LOCATIONS.

MAP PREPARED AUGUST 8, 2005 BY GARY D. KAISER

